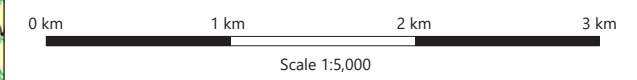
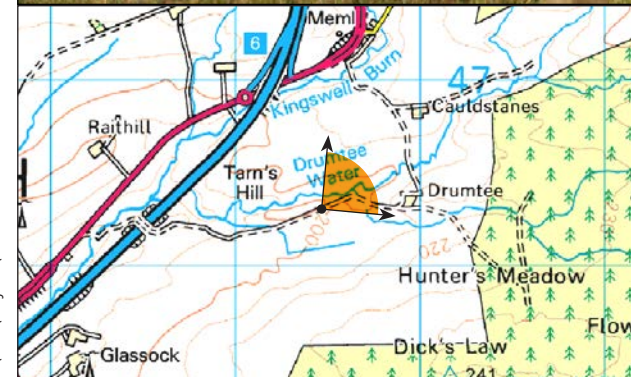




Note: The proposed BESS (S36) would not be visible from this location.



Location grid reference:	E249 354, N646 241	Approximate distance to Proposed Development:	1,066m
GPS location accuracy:	+/- 3m	Camera:	Canon EOS SD Mk2
Horizontal field of view:	90° (cylindrical projection)	Lens:	50mm (Canon EF 50mm f/1.8)
Paper size:	841mm x 297mm (A1)	Camera height:	1.5m AGL
Correct printed image size:	820 x 250mm	Date and time:	04/11/2020 13:10

Note: Figure produced to accord with the Landscape Institute's Technical Guidance Note 6/19: Visual Representation of Development Proposals.

100% Enlargement

Whitelee Windfarm Extension - Solar PV, Green Hydrogen Production and Battery Storage Facilities

Landscape and Visual Assessment

Figure 7.8a  
Viewpoint 2: Access Track to Drumtee

February 2021

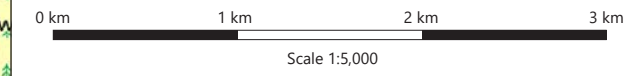
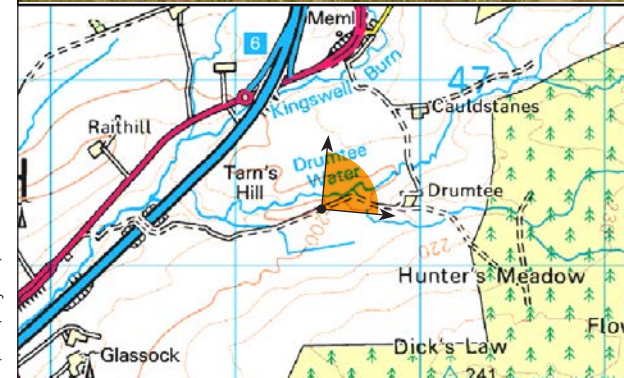


TYPE 1 VISUALISATION

H:\data\Projects\SUB\_43122\_Whitelee Solar PV and Hydrogen\Drawings\43122-WOOD-XX-02-DR-OL-0008\_S0\_R3.mxd Originator: bycc



Note: The proposed BESS (S36) would not be visible from this location.



Location grid reference:	E249 354, N646 241	Approximate distance to Proposed Development:	1,066m
GPS location accuracy:	+/- 3m	Camera:	Canon EOS SD Mk2
Horizontal field of view:	90° (cylindrical projection)	Lens:	50mm (Canon EF 50mm f/1.8)
Paper size:	841mm x 297mm (A1)	Camera height:	1.5m AGL
Correct printed image size:	820 x 250mm	Date and time:	04/11/2020 13:10

Note: Figure produced to accord with the Landscape Institute's Technical Guidance Note 6/19: Visual Representation of Development Proposals.

100% Enlargement

Whitelee Windfarm Extension - Solar PV, Green Hydrogen Production and Battery Storage Facilities

Landscape and Visual Assessment

Figure 7.8b Viewpoint 2: Access Track to Drumtee

February 2021



wood.

TYPE 1 VISUALISATION