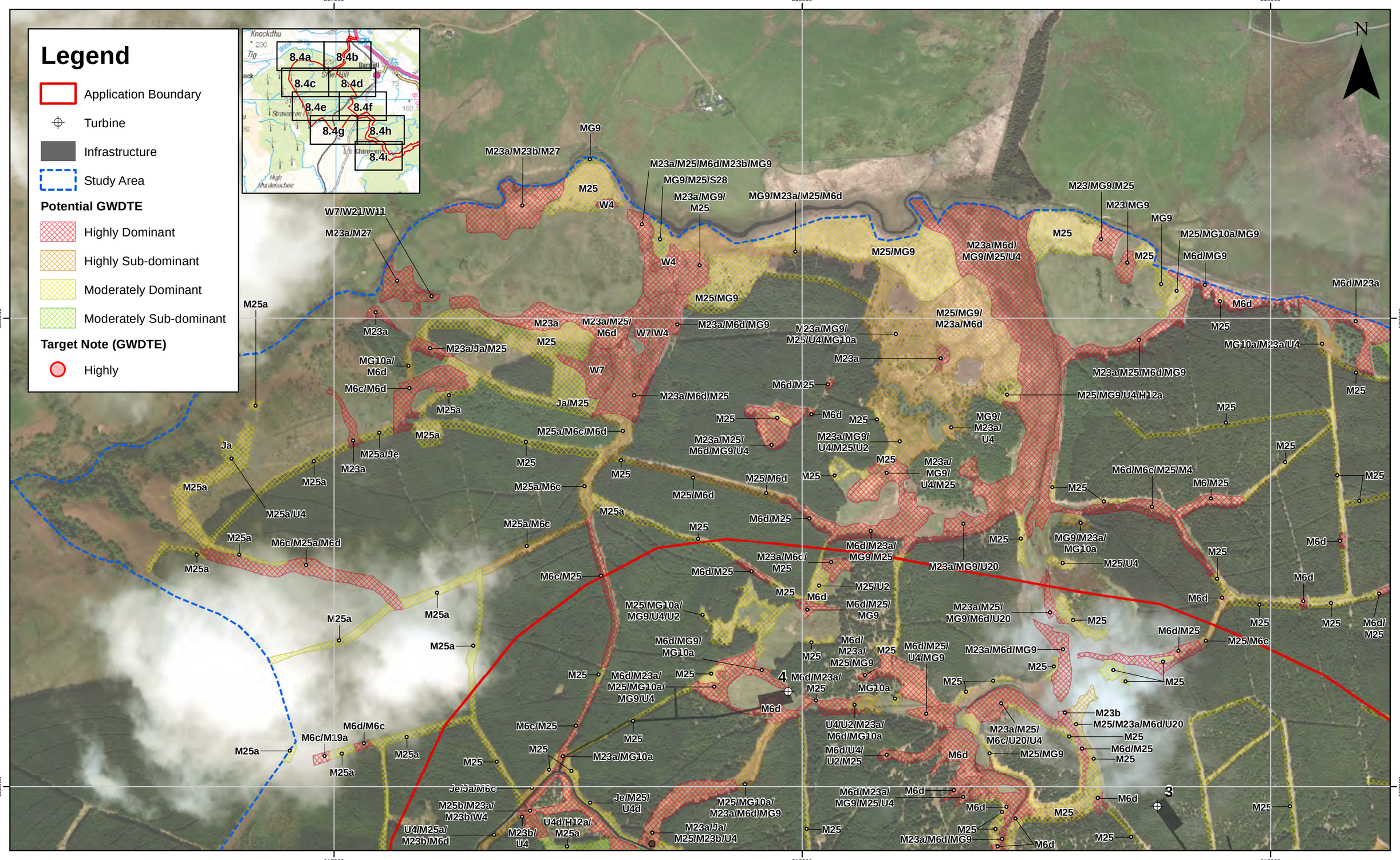
Legend
Application Boundary
Turbine
Infrastructure
Study Area
Potential GWDTE
Highly Dominant
Highly Sub-dominant
Moderately Dominant
Moderately Sub-dominant
Target Note (GWDTE)
Highly
8.4a
8.4b
8.4c
8.4d
8.4e
8.4f
8.4g
8.4h
8.4i
N
217000
218000
219000
583000
582000
MG9
M23a/M23b/M27
M23a/M25/M6d/M23b/MG9
MG9/M25/S28
M23a/MG9/
M25
MG9/M23a/M25/M6d
M25
W4
W7/W21/W11
M23a/M27
M25a
M23a
M23a/M25/
M6d
W7/W4
M23a/M6d/MG9
M23a/Ja/M25
MG10a/
M6d
M6c/M6d
W7
Ja/M25
M23a/M6d/M25
M25a
M25a/M6c/M6d
M25a/Je
Ja
M25a/U4
M25a/M6c
M25/M6d
M6c/M25a/M6d
M6c/M25
M25/MG10a/
MG9/U4/U2
M6d/MG9/
MG10a
M6d/M23a/
M25/MG10a/
MG9/U4
M6d/M6c
M6c/M19a
M6c/M25
M23a/MG10a
Je/Ja/M6c
Je/M25/
U4d
M25b/M23a/
M23b/W4
U4/M25a/
M23b/M6d
M23b/
U4
U4d/H12a/
M25a
M25/MG10a/
M23a/M6d/MG9
M23a/Ja/
M25/M23b/U4
M25/MG9
M23a/M6d/
MG9/M25/U4
M23/MG9/M25
M23/MG9
M25/MG10a/MG9
M6d/MG9
M6d/M23a
M6d
MG10a/M23a/U4
M25/MG9/
M23a/M6d
M23a/MG9/
M25/U4/MG10a
M23a/M25/M6d/MG9
M25/MG9/U4/H12a
M6d/M25
M6d
M23a/M6d/
M25
M23a/MG9/
U4/M25/U2
MG9/
M23a/
U4
M23a/
MG9/
U4/M25
M25/M6d
M6d/M25
M23a/M6d/
MG9/M25
M23a/MG9/U20
M6d/M6c/M25/M4
M6/M25
MG9/M23a/
MG10a
M25/U4
M25/U2
M6d/M25/
MG9
M23a/M25/
MG9/M6d/U20
M6d/M25
M25/M6c
M23a/M6d/MG9
M6d/M25/
U4/MG9
M6d/
M23a/
M25/MG9
MG10a
U4/U2/M23a/
M6d/MG10a
M6d/U4/
U2/M25
M23b
M25/M23a/M6d/U20
M23a/M25/
M6c/U20/U4
M6d/M25
M6d/M23a/
MG9/M25/U4
M6d/M23a/
M23a/M6d/MG9
M6d/
U4/M25a/
M23b/M6d
M23b/
U4
U4d/H12a/
M25a
M25/M6d
M6d/M25
M25/M6c
M6d/
M25
M25
M25

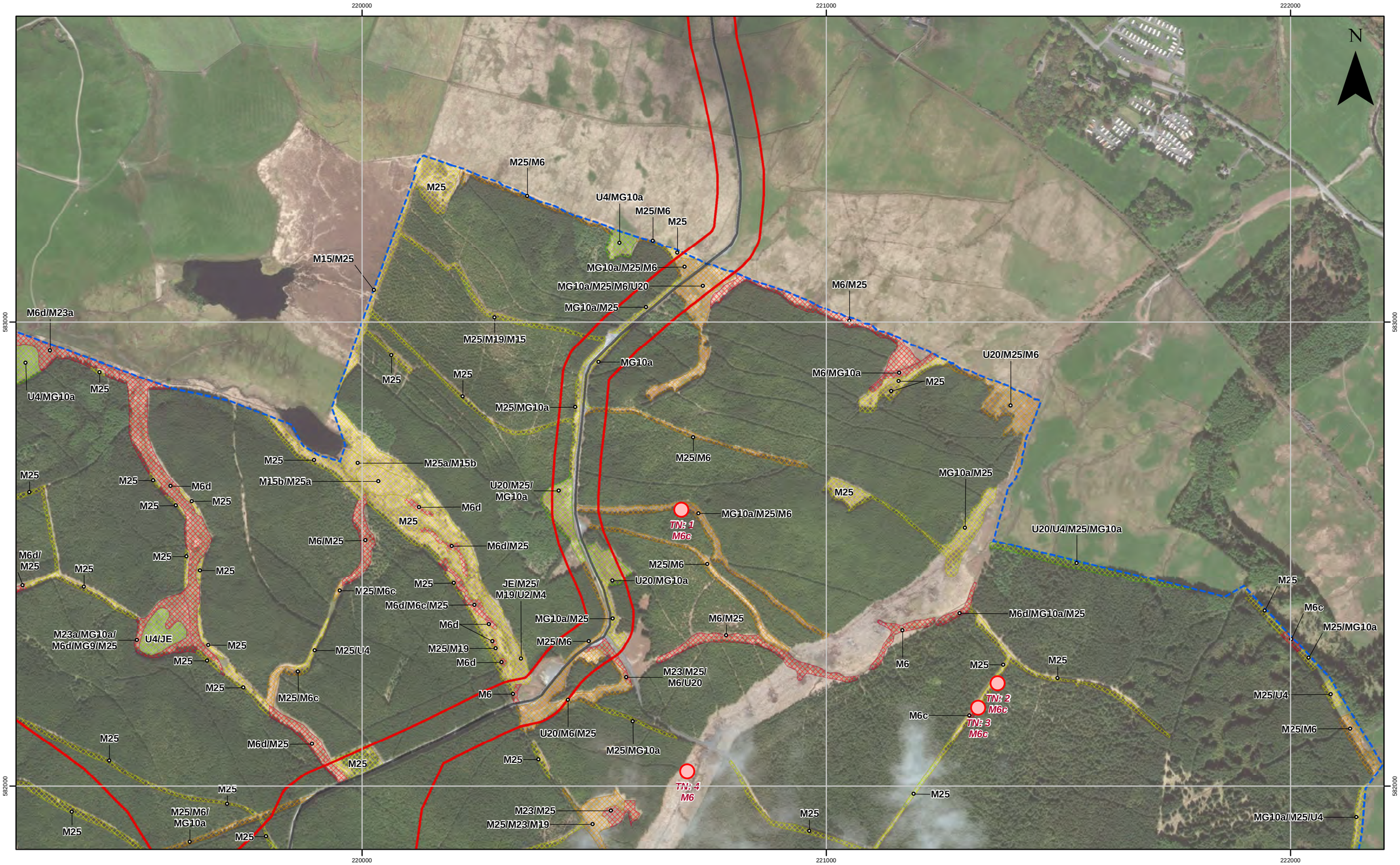

SCOTTISHPOWER RENEWABLES				1:7,500 Scale @ A3	metres 0 55 110 220
	A	15/05/19	ATA	First Issue.	Contains Ordnance Survey data © Crown copyright and database right 2019 Source: Esri, DigitalGlobe, GeoEye, Earthstar Geographics, CNES/Airbus DS, USDA, USGS, AeroGRID, IGN, and the GIS User Community
	Rev	Date	By	Comment	

Arecleoch Windfarm Extension

Potential Groundwater Dependent Terrestrial Ecosystems (GWDTE) Study Area and Survey Results

Drg No	E_EIAR_Fig8.4_GWDTE_AHE	
Rev	A	Datum: OSGB36
Date	15/05/19	Projection: OSNG
Figure	8.4b	

SCOTTISHPOWER RENEWABLES				1:7,500 Scale @ A3	0 55 110 220 metres
	A	15/05/19	ATA	First Issue.	Contains Ordnance Survey data © Crown copyright and database right 2019 Source: Esri, DigitalGlobe, GeoEye, Earthstar Geographics, CNES/Airbus DS, USDA, USGS, AeroGRID, IGN, and the GIS User Community
	Rev	Date	By	Comment	

Arecleoch Windfarm Extension

Potential Groundwater Dependent Terrestrial Ecosystems (GWDTE) Study Area and Survey Results

Drg No	E_EIAR_Fig8.4_GWDTE_AHE	
Rev	A	Datum: OSGB36
Date	15/05/19	Projection: OSNG
Figure	8.4c	

Rev	Date	By	Comment
A	15/05/19	ATA	First Issue.

1:7,500
Scale @ A3

metres
0 55 110 220

Contains Ordnance Survey data © Crown copyright and database right 2019
Source: Esri, DigitalGlobe, GeoEye, Earthstar Geographics, CNES/Airbus DS, USDA, USGS, AeroGRID, IGN, and the GIS User Community

Arecleoch Windfarm Extension

Potential Groundwater Dependent Terrestrial Ecosystems (GWDTE) Study Area and Survey Results

Drg No	E_EIAR_Fig8.4_GWDTE_AHE
Rev	A
Date	15/05/19
Figure	8.4d

Datum: OSGB36
Projection: OSNG

SCOTTISHPOWER RENEWABLES				1:7,500 Scale @ A3	0 55 110 220 metres
	A	15/05/19	ATA	First Issue.	Contains Ordnance Survey data © Crown copyright and database right 2019 Source: Esri, DigitalGlobe, GeoEye, Earthstar Geographics, CNES/Airbus DS, USDA, USGS, AeroGRID, IGN, and the GIS User Community
	Rev	Date	By	Comment	

Arecleoch Windfarm Extension

Potential Groundwater Dependent Terrestrial Ecosystems (GWDTE) Study Area and Survey Results

Drg No	E_EIAR_Fig8.4_GWDTE_AHE	
Rev	A	Datum: OSGB36
Date	15/05/19	Projection: OSNG
Figure	8.4e	

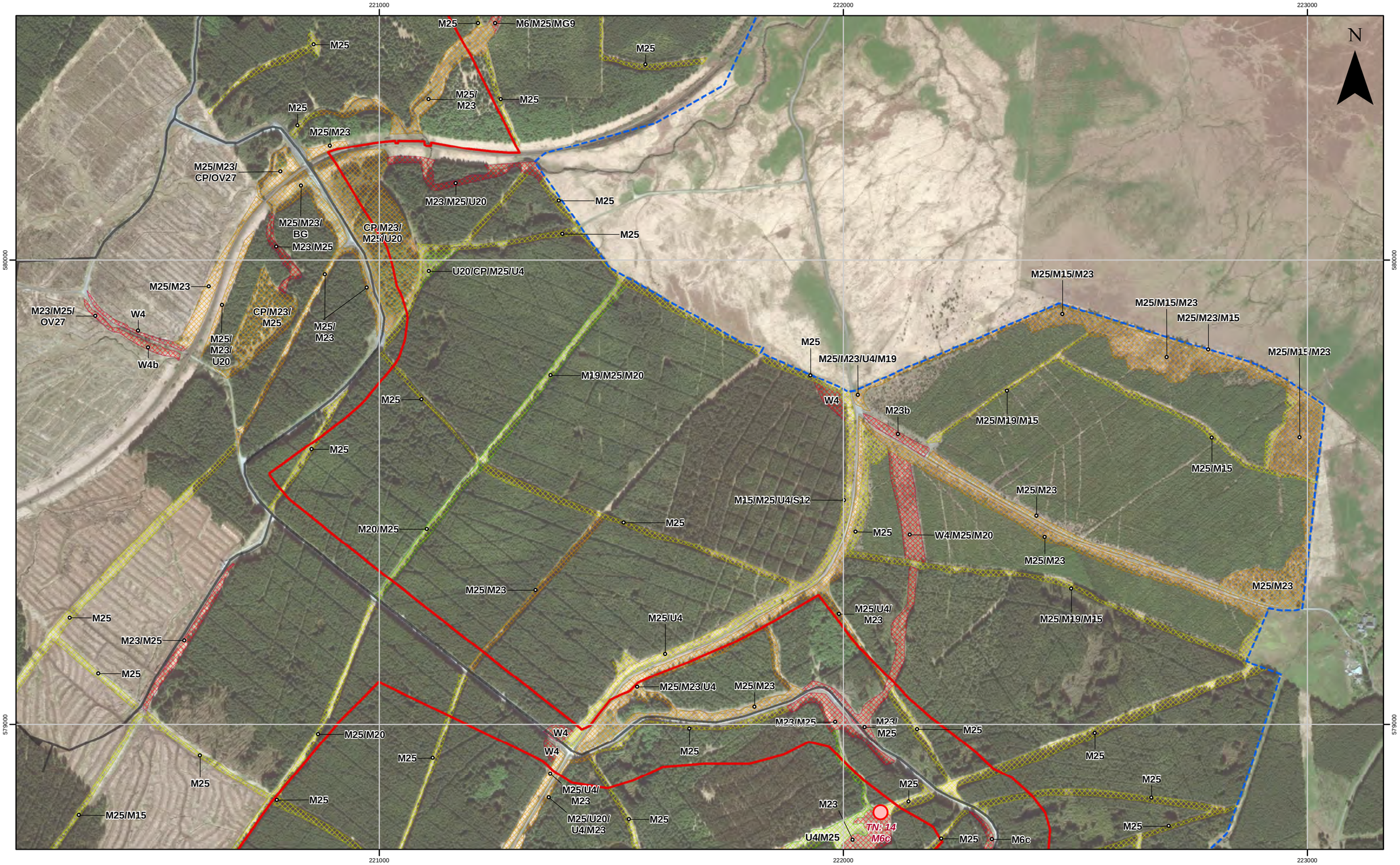

SCOTTISHPOWER RENEWABLES				1:7,500 Scale @ A3	metres 0 55 110 220
	A	15/05/19	ATA	First Issue.	Contains Ordnance Survey data © Crown copyright and database right 2019 Source: Esri, DigitalGlobe, GeoEye, Earthstar Geographics, CNES/Airbus DS, USDA, USGS, AeroGRID, IGN, and the GIS User Community
	Rev	Date	By	Comment	

Arecleoch Windfarm Extension

Potential Groundwater Dependent Terrestrial Ecosystems (GWDTE) Study Area and Survey Results

Drg No	E_EIAR_Fig8.4_GWDTE_AHE	
Rev	A	Datum: OSGB36
Date	15/05/19	Projection: OSNG
Figure	8.4f	

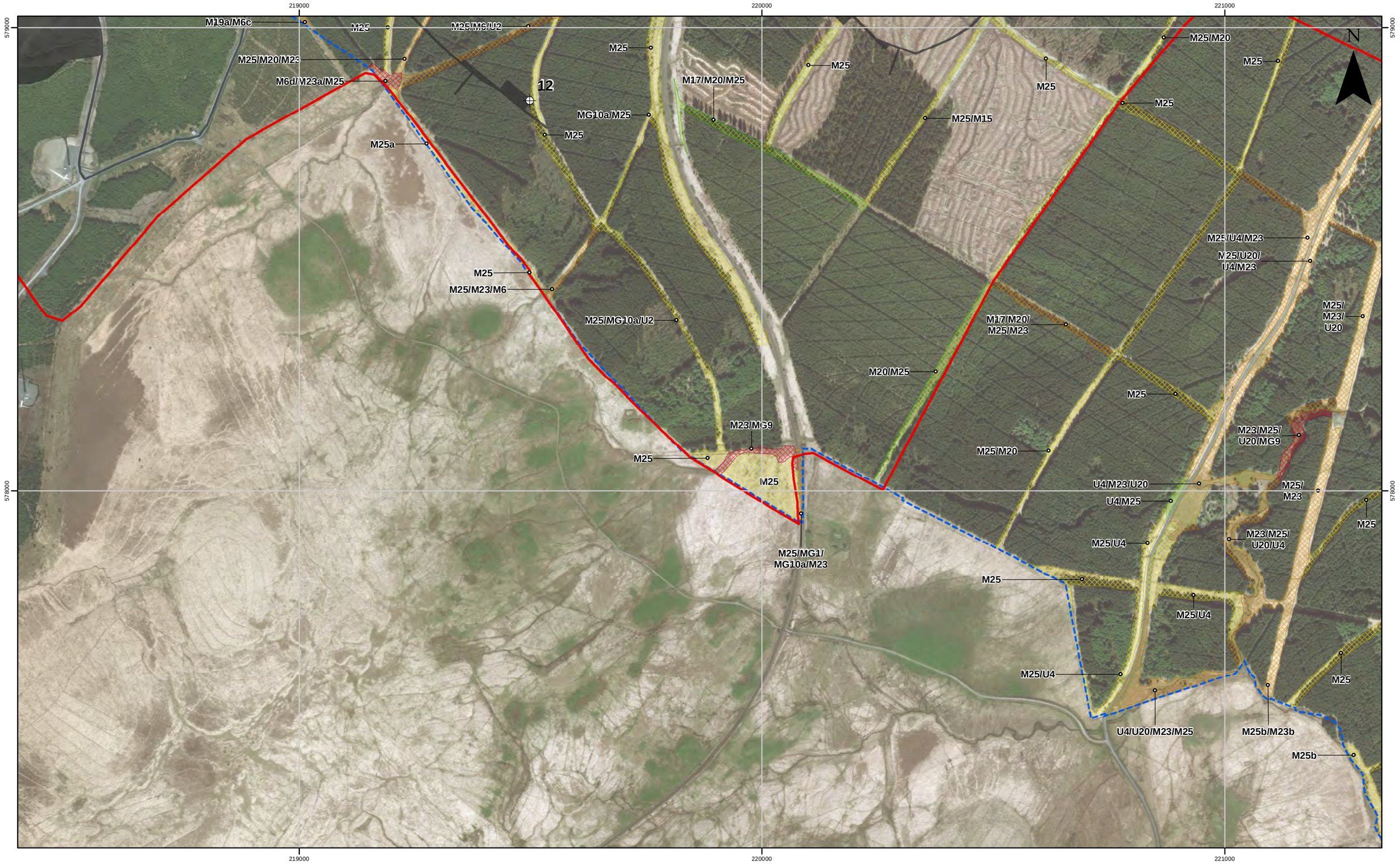

SCOTTISHPOWER RENEWABLES				1:7,500 Scale @ A3	0 55 110 220 metres
	A	15/05/19	ATA	First Issue.	Contains Ordnance Survey data © Crown copyright and database right 2019 Source: Esri, DigitalGlobe, GeoEye, Earthstar Geographics, CNES/Airbus DS, USDA, USGS, AeroGRID, IGN, and the GIS User Community
	Rev	Date	By	Comment	

Arecleoch Windfarm Extension

Potential Groundwater Dependent Terrestrial Ecosystems (GWDTE) Study Area and Survey Results

Drg No	E_EIAR_Fig8.4_GWDTE_AHE	
Rev	A	Datum: OSGB36
Date	15/05/19	Projection: OSNG
Figure	8.4g	

SCOTTISHPOWER RENEWABLES				1:7,500 Scale @ A3	metres 0 55 110 220	**Arecleoch Windfarm Extension** Potential Groundwater Dependent Terrestrial Ecosystems (GWDTE) Study Area and Survey Results
	A	15/05/19	ATA	First Issue.	Contains Ordnance Survey data © Crown copyright and database right 2019 Source: Esri, DigitalGlobe, GeoEye, Earthstar Geographics, CNES/Airbus DS, USDA, USGS, AeroGRID, IGN, and the GIS User Community	
	Rev	**Date**	**By**	**Comment**		

Drg No	E_EIAR_Fig8.4_GWDTE_AHE	Datum: OSGB36 Projection: OSNG
Rev	A	
Date	15/05/19	
Figure	8.4h	

SCOTTISHPOWER RENEWABLES				1:7,500 Scale @ A3	metres 0 55 110 220
	A	15/05/19	ATA	First Issue.	Contains Ordnance Survey data © Crown copyright and database right 2019 Source: Esri, DigitalGlobe, GeoEye, Earthstar Geographics, CNES/Airbus DS, USDA, USGS, AeroGRID, IGN, and the GIS User Community
	Rev	Date	By	Comment	

Arecleoch Windfarm Extension

Potential Groundwater Dependent Terrestrial Ecosystems (GWDTE) Study Area and Survey Results

Drg No	E_EIAR_Fig8.4_GWDTE_AHE	
Rev	A	Datum: OSGB36
Date	15/05/19	Projection: OSNG
Figure	8.4i	