

Rev	Date	By	Comment
1	10/06/19	JM	First Issue.


1:25,000  
Scale @ A3

© Crown Copyright 2019. All rights reserved.  
Ordnance Survey Licence 0100031673.  
Contains public sector information licensed under the terms of the  
Open Government Licence v3.0.

**Arrecleoch Windfarm Extension – EIAR**  
Technical Appendix 7.3 - Figure 6  
VP-D: Minor road north east of Colmonell


Drp No	191303-TA7.3-6
Rev	A
Date	10/06/19
Figure	TA7.3-6

Datum: OSGB36  
Projection: TM



Existing View

Extent of 53.5° planar panorama




Cumulative Wireline View

OS reference	214310 E 588403 N	Horizontal field of view	90° (cylindrical projection)	Camera	Nikon D750
Elevation	131.6 m AOD	Principal distance	522 mm	Lens	Nikon 50mm f1.4
Direction of view	148°	Paper size	841 x 297 mm (half A1)	Camera height	1.5m AGL
Nearest turbine	7.20 km	Correct printed image size	820 x 130 mm	Date & time taken	04/05/2019 21:05

Viewpoint D: Minor road north east of Colmonell Night Time Panorama with Cumulative Wireline

Figure TA7.3-6a



Wireline View

OS reference	214310 E 588403 N	Horizontal field of view	53.5° (planar projection)	Camera	Nikon D750
Elevation	131.6 m AOD	Principal distance	812.5 mm	Lens	Nikon 50mm f1.4
Direction of view	148°	Paper size	841 x 297 mm (half A1)	Camera height	1.5m AGL
Nearest turbine	7.20 km	Correct printed image size	820 x 260 mm	Date & time taken	04/05/2019 21:05

Figure TA7.3-6b  
Viewpoint D: Minor road north east of Colmonell Wireline

View flat at a comfortable arm's length



Photomontage - 2000cd intensity lighting

OS reference 214310 E 588403 N  
Elevation 131.6 m AOD  
Direction of view 148°  
Nearest turbine 7.20 km

Horizontal field of view 53.5° (planar projection)  
Principal distance 812.5 mm  
Paper size 841 x 297 mm (half A1)  
Correct printed image size 820 x 260 mm

Camera Nikon D750  
Lens Nikon 50mm f1.4  
Camera height 1.5m AGL  
Date & time taken 04/05/2019 21:05

Figure TA7.3-6c  
Viewpoint D: Minor road north east of Colmonell Night Time Photomontage

View flat at a comfortable arm's length



Photomontage - 200cd intensity lighting

OS reference 214310 E 588403 N  
Elevation 131.6 m AOD  
Direction of view 148°  
Nearest turbine 7.20 km

Horizontal field of view 53.5° (planar projection)  
Principal distance 812.5 mm  
Paper size 841 x 297 mm (half A1)  
Correct printed image size 820 x 260 mm

Camera Nikon D750  
Lens Nikon 50mm f1.4  
Camera height 1.5m AGL  
Date & time taken 04/05/2019 21:05

Figure TA7.3-6d  
Viewpoint D: Minor road north east of Colmonell Night Time Photomontage

© Crown copyright. All rights reserved (2019). Licence number 0100031673