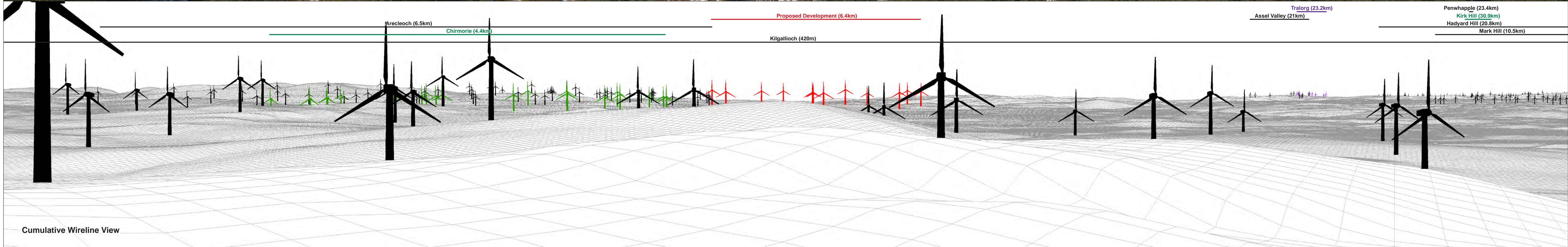


				1:25,000		Arcleoch Windfarm Extension – EIAR LVIA - Figure 7.33 VP12: SUW, Craig Airie Fell	Drg No 191303-7.33 Rev A Date 10/06/19 Figure 7.33
				Scale @ A3			
	Rev	Date	By	Comment			
	1	10/06/19	JM	First Issue.			

This image provides landscape and visual context only




OS reference	223610 E 573665 N	Horizontal field of view	90° (cylindrical projection)	Camera	Nikon D750
Elevation	317.4 m AOD	Principal distance	522 mm	Lens	Nikon 50mm f1.4
Direction of view	325°	Paper size	841 x 297 mm (half A1)	Camera height	1.5m AGL
Nearest turbine	6.41 km	Correct printed image size	820 x 130 mm	Date & time taken	11/03/2019 11:00

Figure 7.33a
Viewpoint 12: SUW, Craig Airie Fell Panorama with Cumulative Wireline (view 1 of 4)

This image provides landscape and visual context only



Existing View



Cumulative Wireline View


OS reference	223610 E 573665 N	Horizontal field of view	90° (cylindrical projection)	Camera	Nikon D750
Elevation	317.4 m AOD	Principal distance	522 mm	Lens	Nikon 50mm f1.4
Direction of view	55°	Paper size	841 x 297 mm (half A1)	Camera height	1.5m AGL
Nearest turbine	6.41 km	Correct printed image size	820 x 130 mm	Date & time taken	11/03/2019 11:00

Figure 7.33b
Viewpoint 12: SUW, Craig Airie Fell Panorama with Cumulative Wireline (view 2 of 4)

This image provides landscape and visual context only



Existing View



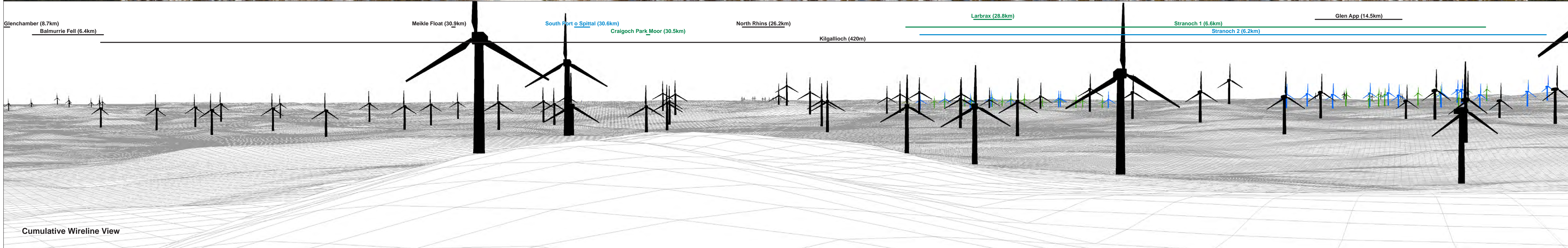
Cumulative Wireline View

OS reference	223610 E 573665 N	Horizontal field of view	90° (cylindrical projection)	Camera	Nikon D750
Elevation	317.4 m AOD	Principal distance	522 mm	Lens	Nikon 50mm f1.4
Direction of view	145°	Paper size	841 x 297 mm (half A1)	Camera height	1.5m AGL
Nearest turbine	6.41 km	Correct printed image size	820 x 130 mm	Date & time taken	11/03/2019 11:00

Figure 7.33c
Viewpoint 12: SUW, Craig Airie Fell Panorama with Cumulative Wireline (view 3 of 4)

© Crown copyright. All rights reserved (2019). Licence number 0100031673

This image provides landscape and visual context only




Cumulative Wireline View

OS reference	223610 E 573665 N	Horizontal field of view	90° (cylindrical projection)	Camera	Nikon D750
Elevation	317.4 m AOD	Principal distance	522 mm	Lens	Nikon 50mm f1.4
Direction of view	235°	Paper size	841 x 297 mm (half A1)	Camera height	1.5m AGL
Nearest turbine	6.41 km	Correct printed image size	820 x 130 mm	Date & time taken	11/03/2019 11:00

Figure 7.33d
Viewpoint 12: SUW, Craig Airie Fell Panorama with Cumulative Wireline (view 4 of 4)

© Crown copyright. All rights reserved (2019). Licence number 0100031673



Wireline View

OS reference 223610 E 573665 N
Elevation 317.4 m AOD
Direction of view 325°
Nearest turbine 6.41 km

Horizontal field of view 53.5° (planar projection)
Principal distance 812.5 mm
Paper size 841 x 297 mm (half A1)
Correct printed image size 820 x 260 mm

Camera Nikon D750
Lens Nikon 50mm f1.4
Camera height 1.5m AGL
Date & time taken 11/03/2019 11:00

Figure 7.33e
Viewpoint 12: SUW, Craig Airie Fell Wireline



Photomontage

OS reference 223610 E 573665 N
Elevation 317.4 m AOD
Direction of view 325°
Nearest turbine 6.41 km

Horizontal field of view 53.5° (planar projection)
Principal distance 812.5 mm
Paper size 841 x 297 mm (half A1)
Correct printed image size 820 x 260 mm

Camera Nikon D750
Lens Nikon 50mm f1.4
Camera height 1.5m AGL
Date & time taken 11/03/2019 11:00

Figure 7.33f
Viewpoint 12: SUW, Craig Airie Fell Photomontage