





























South Ayrshire Landscape Character

Source: South Ayrshire Landscape Wind Capacity Study (Aug 2018)

-  1c - Raised Beach Coast with Flat Fields & Headlands
-  1d - Raised Beach Coast with Rocky Shore
-  4b - Brown Carrick Hills
-  5 - Coastal Valley with Policies
-  7d - South Ayrshire Lowlands
-  9 - Lowland River Valley
-  11 - Lower Dale
-  12 - Middle Dale
-  13 - Intimate Pastoral Valley
-  14 - Upland Glens
-  17b - Foothills with Forest west of Doon Valley
-  17c - Foothills with Forest & Wind Farm
-  17d - Maybole Foothills
-  17e - Coastal Foothills
-  18c - Plateau Moorlands with Forestry & Wind Farms
-  20b - South Ayrshire Southern Uplands
-  21 - Rugged Uplands with Loch & Forest
-  22 - Glenapp Coastal Farmland & the Policies
-  Urban - Urban

Dumfries and Galloway Landscape Character









Source: Dumfries and Galloway LDP SPG Wind Energy Development Landscape Capacity Study (June 2017)

-  1 - Peninsula
 - (i) Machars
 - (ii) Rhins
-  1a - Peninsula with Gorse Knolls
-  2 - Coastal Flats
 - (i) Stranraer Basin
 - (ii) Wigtown & Cree/Fleet Fringe
-  3 - Shallow Flat Bottomed Valley
-  4 - Narrow Wooded River Valleys
 - (i) Cree (iv) Moneypool
 - (ii) Fleet (v) Palnure
 - (iii) Ken
-  8 - Flooded Valley
-  9 - Upper Dale (Valley)
-  11 - Moss and Forest Lowland
 - (i) Glenling
 - (ii) Machars
-  12 - Drumlin Pasture in Moss and Moor Lowland
-  13 - Drumlin Pastures
 - (i) Deeside
 - (ii) Machars
-  16 - Upland Fringe
 - (i) Balker Moor Fringe (iii) Camrie Fringe
 - (ii) Cairnharrow Fringe (iv) Glentrool Fringe
-  17 - Plateau Moorland
-  17a - Plateau Moorland with Forest
-  17b - Plateau Moorland with Lochs
-  18 - Foothills
 - (i) Cairnharrow
 - (ii) Fleet
-  18a - Foothills with Forest
 - (i) Cairnsmore (iv) Rhinns of Kells
 - (ii) Cullendoch (v) Stroan
 - (iii) Lauriston
-  19 - Southern Uplands
 - (i) Beneraird
 - (ii) Carsphairn
-  19a - Southern Uplands with Forest
 - (i) Carsphairn
 - (ii) Ken

-  20 - Coastal Granite Uplands
-  21 - Rugged Granite Upland
 - (i) Merrick
 - (ii) Rhinns of Kells
-  21a - Rugged Granite Upland with Forest
 - (i) Cairn Edward
 - (ii) Merrick



East Ayrshire Landscape Character


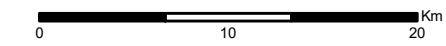
Source: South Ayrshire Landscape Wind Capacity Study (Aug 2018)

-  7c - East Ayrshire Lowlands
-  9 - Lowland River Valley
-  10 - Upland River Valley
-  17a - Foothills with Forest & Opencast Mining
-  17b - Foothills with Forest west of Doon Valley
-  20a - East Ayrshire Southern Uplands
-  20c - Southern Uplands & Forestry
-  21 - Rugged Uplands - Lochs & Forest

North Ayrshire Landscape Character

Source: North Ayrshire Supplementary Landscape Wind Capacity Study (June 2013)

-  3a - Arran Coastal Fringe with Agriculture
-  19f - Arran Rugged Moorland Hills & Valleys with Forestry

					1:400,000 Scale @ A3		Arcleloch Windfarm Extension – EIAR LVIA - Figure 3b Landscape Character Legend	Drg No	191303-7.3b	
					© Crown Copyright 2019. All rights reserved. Ordnance Survey Licence 0100031673. Contains public sector information licensed under the terms of the Open Government Licence v.3.0.	Rev		A	Datum: OSGB36 Projection: TM	
	Rev	Date	By	Comment		Date		03/05/19	Figure	7.3b