

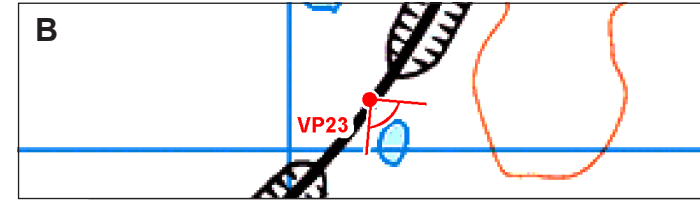
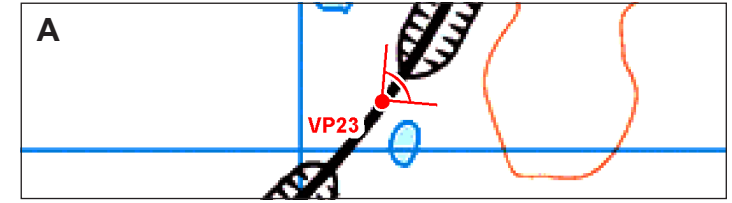


WIRELINE DRAWING A



WIRELINE DRAWING B

**Hollandmey Renewable Energy Development**  
**Figure: 7.36-NS-01**  
**Viewpoint 23: Far North Railway Line**  
**Baseline & Cumulative Wireline: Panel 1**



**Notes:**  
 1) This visualisation is a cylindrical projection panorama.  
 2) This data has been output directly from the wireline model. It ignores screening effects of woodland and other intervening objects.  
 3) All directions given as bearings relative to Grid North (BNG).  
 4) Location map scale: OS 1:50,000 mapping shown at 1:15,000.  
 Contains Ordnance Survey data © Crown copyright and database right 2021  
 © Crown copyright, All rights reserved, 2021 Licence number 0100031673

**Viewpoint Information**  
**Grid Reference:** 305163E 949100N  
**Ground Height:** 141 m AOD  
**Direction of Centre View:** 9°  
**Horizontal Field of View:** 90° (Cylindrical Projection)  
**Vertical Field of View:** 14.2°  
**Principal Distance:** 522 mm

**Hollandmey Layout Information (turbine numbers on image)**  
**Layout:** Layout 2.4.WFL  
**Hub Height:** 84 m  
**Height to Blade Tip:** 149.9 m  
**Nearest Visible Turbine:** 2  
 T4 @ 30.4 km  
**Number of sets of Tips Visible:** 2  
**Number of Hubs Visible:** 10


**Legend**

<span style="color: red;">■</span>	Proposed Development
<span style="color: blue;">■</span>	Operational/Under Construction
<span style="color: purple;">■</span>	Consented
<span style="color: green;">■</span>	Application Submitted

Date	November 2021	By	AW
Image Size	820 x 130 mm	QA	MF
Paper Size	840 x 297 mm	Rev	2
NS Baseline-90deg-EX-WF-REV02.indd			

File: Ref: P:\00000 - Glasgow\62288 Hollandmey Wind Farm\04 - Layout\NS Baseline-90deg-EX-WF-REV02.indd - LTP Hollandmey\06 Deliverables

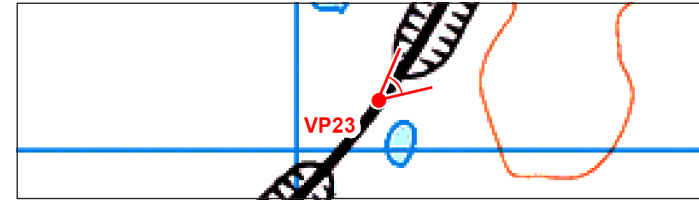
File: Ref:\000000 - Glasgow\662888 Hollandmey Wind Farm\04 - Layout\NS 53 5deg-WF-PM-REV02.indd - LTP - Hollandmey\00 Deliverables



Wireline

VIEW FLAT AT A COMFORTABLE ARM'S LENGTH  
IF VIEWING THIS IMAGE ON A SCREEN, ENLARGE TO FULL SCREEN HEIGHT

**Hollandmey Renewable Energy Development**  
**Figure: 7.36-NS-02**  
**Viewpoint 23: Far North Railway Line**  
**Wireline Visualisation**



**Notes:**  
1) This visualisation is a planar projection panorama. View flat at a comfortable arm's length.  
2) This data has been output directly from the wireline model. It ignores screening effects of woodland and other intervening objects.  
3) All directions given as bearings relative to Grid North (BNG).  
4) Location map scale: OS 1:50,000 mapping shown at 1:15,000.

Contains Ordnance Survey data © Crown copyright and database right 2021  
© Crown copyright. All rights reserved. 2021 Licence number: 0100031873

**Viewpoint Information**  
Grid Reference: 305163E 949100N  
Ground Height: 141 m AOD  
Direction of Centre View: 3 50°  
Horizontal Field of View: 53.5° (Planar Projection)  
Vertical Field of View: 18.2°  
Principal Distance: 812.5 mm

**Hollandmey Layout Information (turbine numbers on image)**  
Layout: Layout 2.4.WFL  
Hub Height: 84 m  
Height to Blade Tip: 149.9 m  
Nearest Visible Turbine: 2 T4 @ 30.4 km  
Number of sets of Tips Visible: 2 10  
Number of Hubs Visible: 2 10

**Legend**  
Proposed Development

Date	November 2021	By	AW
Image Size	820 x 260 mm	QA	RA
Paper Size	840 x 297 mm	Rev	2
NS-53.5deg-WF-PM-REV02.indd			