




BASELINE PHOTOGRAPH

THIS IMAGE PROVIDES LANDSCAPE AND VISUAL CONTEXT ONLY

WIRELINE DRAWING




<p>Date: August 2022</p> <p>Image Size: 820 x 130mm</p> <p>Paper Size: 840 x 297mm</p> <p>0323 NatureScot-Visuals.indd</p>	<p>By: AW</p> <p>QA: DT</p> <p>Rev: -</p>		<p><b>Notes:</b></p> <ol style="list-style-type: none"> <li>This visualisation is a cylindrical projection panorama. It provides landscape and visual context only.</li> <li>This data has been output directly from the wireline model. It ignores screening effects of woodland and other intervening objects.</li> <li>All directions given as bearings relative to Grid North (BNG).</li> <li>Location map scale: 1:25,000</li> </ol> <p>Contains Ordnance Survey data © Crown copyright and database right 2020 © Crown copyright. All rights reserved. 2020 Licence number: 10002565</p>	<p><b>Viewpoint Information:</b></p> <p>Grid Reference: 195092E 649308N</p> <p>Ground Height: 321m AOD</p> <p>Direction of Centre of View: 245.30°</p> <p>Horizontal Field of View: 90°</p> <p>Vertical Field of View: 14.2°</p> <p>Principal Distance: 522mm</p>	<p><b>Photography Information:</b></p> <p>Camera: Canon EOS 5D Mk II</p> <p>Lens: 50mm Fixed Focal Length</p> <p>Camera Height: 1.5m</p> <p>Photography Date: 27/07/2022</p> <p>Photography Time: 11:50</p>	<p><b>Layout Information:</b></p> <p>Layout: Earraghail.wfl</p> <p>Hub Height: 102.5m</p> <p>Height to Blade Tip: 180m</p> <p>Nearest Visible Turbine: T3 @ 12432m</p> <p>Number of Sets of Tips Visible: 2</p> <p>Number of Hubs Visible: 13</p>	<p><b>Wireline Key:</b></p> <ul style="list-style-type: none"> <li>Earraghail</li> <li>Operational / Under Construction</li> <li>Consented</li> <li>Proposal (each proposal is coloured individually)</li> <li>Scoping</li> </ul>
--	---	--	--	---	---	---	---



Earraghail Renewable Energy Development

**Viewpoint 23: Torr Nead**

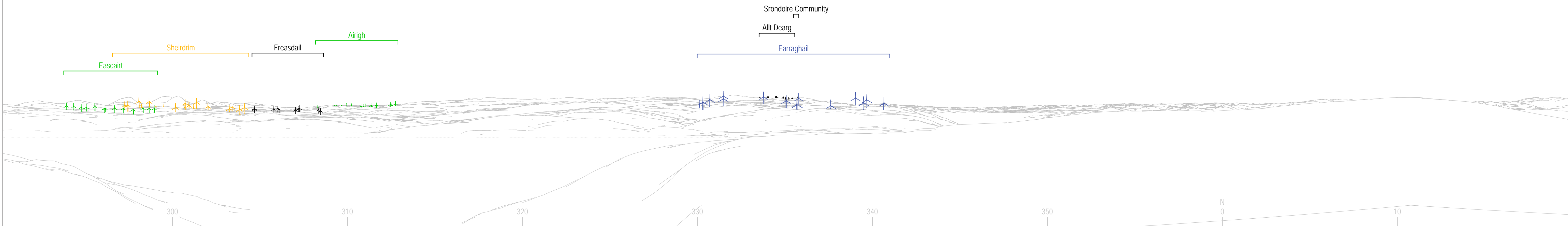
**BASELINE VISUALISATION 23a**



BASELINE PHOTOGRAPH

THIS IMAGE PROVIDES LANDSCAPE AND VISUAL CONTEXT ONLY

WIRELINE DRAWING

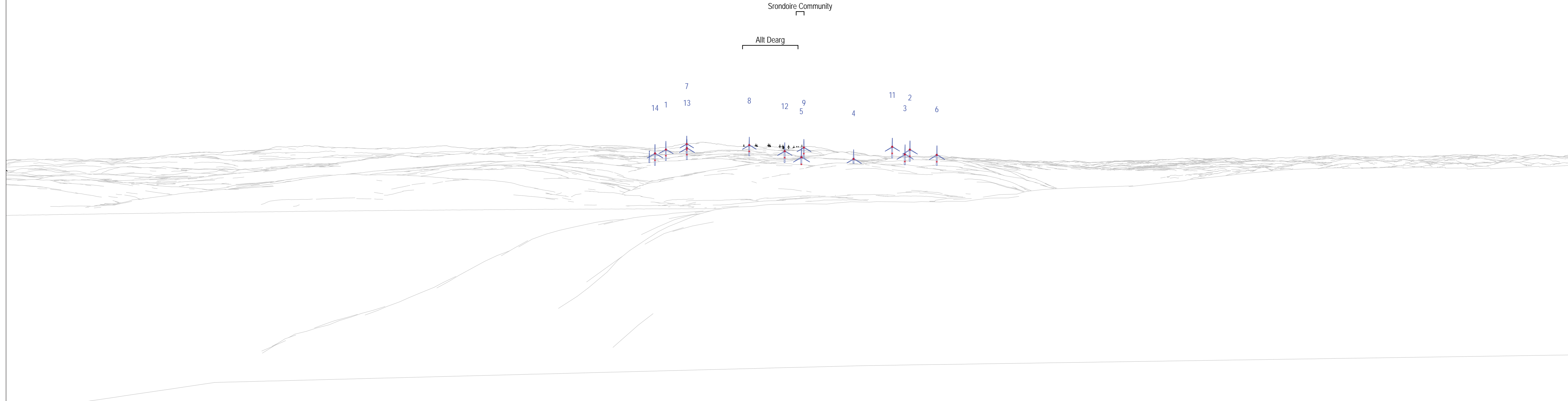


<p>Date: August 2022</p> <p>Image Size: 820 x 130mm</p> <p>Paper Size: 840 x 297mm</p> <p>0323 NatureScot-Visuals.indd</p>	<p>By: AW</p> <p>QA: DT</p> <p>Rev: -</p>		<p><b>Notes:</b></p> <ol style="list-style-type: none"> <li>1) This visualisation is a cylindrical projection panorama. It provides landscape and visual context only.</li> <li>2) This data has been output directly from the wireline model. It ignores screening effects of woodland and other intervening objects.</li> <li>3) All directions given as bearings relative to Grid North (BNG).</li> <li>4) Location map scale: 1:25,000.</li> </ol> <p>Contains Ordnance Survey data © Crown copyright and database right 2020 © Crown copyright. All rights reserved. 2020 Licence number: 10002565</p>	<p><b>Viewpoint Information:</b></p> <p>Grid Reference: 195092E 649308N</p> <p>Ground Height: 321m AOD</p> <p>Direction of Centre of View: 3 335.30°</p> <p>Horizontal Field of View: 90°</p> <p>Vertical Field of View: 14.2°</p> <p>Principal Distance: 522mm</p>	<p><b>Photography Information:</b></p> <p>Camera: Canon EOS 5D Mk II</p> <p>Lens: 50mm Fixed Focal Length</p> <p>Camera Height: 1.5m</p> <p>Photography Date: 27/07/2022</p> <p>Photography Time: 11:50</p>	<p><b>Layout Information:</b></p> <p>Layout: Earraghail.wfl</p> <p>Hub Height: 102.5m</p> <p>Height to Blade Tip: 180m</p> <p>Nearest Visible Turbine: T3 @ 12432m</p> <p>Number of Sets of Tips Visible: 2 13</p> <p>Number of Hubs Visible: 2 13</p>	<p><b>Wireline Key:</b></p> <ul style="list-style-type: none"> <li> Earraghail</li> <li> Operational / Under Construction</li> <li> Consented</li> <li> Proposal (each proposal is coloured individually)</li> <li> Scoping</li> </ul>
--	---	--	---	---	---	--	--



Earraghail Renewable Energy Development

Viewpoint 23: Torr Nead  
BASELINE VISUALISATION 23b



Date August 2022	By AW
Image Size 820 x 260mm	QA DT
Paper Size 840 x 297mm	Rev -
0323 NatureScot-Visuals.indd	

**Notes:**

- 1) This visualisation is a planar projection panorama. View flat at a comfortable arm's length.
- 2) This data has been output directly from the wireline model. It ignores screening effects of woodland and other intervening objects.
- 3) All directions given as bearings relative to Grid North (BNG).
- 4) Location map scale: 1:25,000

Contains Ordnance Survey data © Crown copyright and database right 2020  
© Crown copyright. All rights reserved. 2020 Licence number: 100025655

**Viewpoint Information:**

Grid Reference: 195092E 649308N  
 Ground Height: 321m AOD  
 Direction of Centre of View: 3 335.30°  
 Horizontal Field of View: 53.5°  
 Vertical Field of View: 18.2°  
 Principal Distance: 812.5mm

**Layout Information:**

Layout: Earraghail.wfl  
 Hub Height: 102.5m  
 Height to Blade Tip: 180m  
 Nearest Visible Turbine: T3 @ 12432m  
 Number of Sets of Tips Visible: 2  
 Number of Hubs Visible: 2 13

**Wireline Key:**

Earraghail  
 Operational / Under Construction



Earraghail Renewable Energy Development

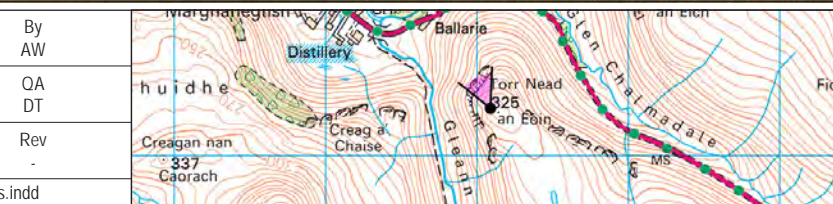
Viewpoint 23: Torr Nead  
 WIRELINE VISUALISATION 23c



PHOTOMONTAGE

VIEW FLAT AT A COMFORTABLE ARM'S LENGTH  
IF VIEWING THIS IMAGE ON A SCREEN, ENLARGE TO FULL SCREEN HEIGHT

Date	August 2022
Image Size	820 x 260mm
Paper Size	840 x 297mm
0323 NatureScot-Visuals.indd	



**Notes:**  
 1) This visualisation is a planar projection panorama. View flat at a comfortable arm's length.  
 2) This data has been output directly from the wireline model. It ignores screening effects of woodland and other intervening objects.  
 3) All directions given as bearings relative to Grid North (BNG).  
 4) Location map scale: 1:25,000

Contains Ordnance Survey data © Crown copyright and database right 2020  
 © Crown copyright. All rights reserved. 2020 Licence number: 10002565

**Viewpoint Information:**  
 Grid Reference: 195092E 649308N  
 Ground Height: 321m AOD  
 Direction of Centre of View: 3 335.30°  
 Horizontal Field of View: 53.5°  
 Vertical Field of View: 18.2°  
 Principal Distance: 812.5mm

**Photography Information:**  
 Camera: Canon EOS 5D Mk II  
 Lens: 50mm Fixed Focal Length  
 Camera Height: 1.5m  
 Photography Date: 27/07/2022  
 Photography Time: 11:50

**Layout Information:**  
 Layout: Earraghail.wfl  
 Hub Height: 102.5m  
 Height to Blade Tip: 180m  
 Nearest Visible Turbine: T3 @ 12432m  
 Number of Sets of Tips Visible: 2  
 Number of Hubs Visible: 2  
 13



Earraghail Renewable Energy Development

**Viewpoint 23: Torr Nead**  
**PHOTOMONTAGE VISUALISATION 23d**