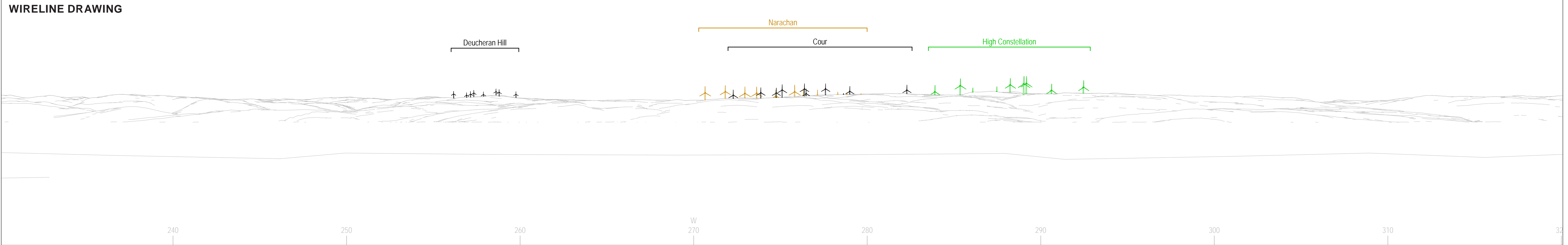




BASELINE PHOTOGRAPH

THIS IMAGE PROVIDES LANDSCAPE AND VISUAL CONTEXT ONLY

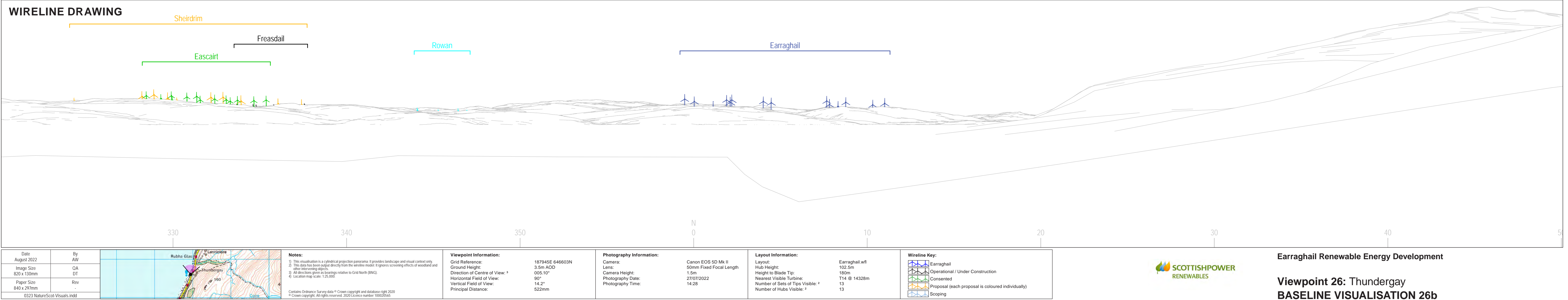




Date August 2022	By AW		Notes: 1) This visualisation is a cylindrical projection panorama. It provides landscape and visual context only. 2) This data has been output directly from the wireline model. It ignores screening effects of woodland and other intervening objects. 3) All directions given as bearings relative to Grid North (BNG). 4) Location map scale: 1:25,000 Contains Ordnance Survey data © Crown copyright and database right 2020 © Crown copyright. All rights reserved. 2020 Licence number 100020565	Viewpoint Information: Grid Reference: 187945E 646603N Ground Height: 3.5m AOD Direction of Centre of View: 3 275.10° Horizontal Field of View: 90° Vertical Field of View: 14.2° Principal Distance: 522mm	Photography Information: Camera: Canon EOS 5D Mk II Lens: 50mm Fixed Focal Length Camera Height: 1.5m Photography Date: 27/07/2022 Photography Time: 14:28	Layout Information: Layout: Earraghail.wfl Hub Height: 102.5m Height to Blade Tip: 180m Nearest Visible Turbine: T14 @ 14328m Number of Sets of Tips Visible: 2 13 Number of Hubs Visible: 2 13	Wireline Key:
Image Size 820 x 130mm	QA DT						
Paper Size 840 x 297mm	Rev -						
0323 NatureScot-Visuals.indd							



Earraghail Renewable Energy Development

Viewpoint 26: Thundergay
BASELINE VISUALISATION 26a







PHOTOMONTAGE

VIEW FLAT AT A COMFORTABLE ARM'S LENGTH
IF VIEWING THIS IMAGE ON A SCREEN, ENLARGE TO FULL SCREEN HEIGHT

<div><div>Date August 2022</div><div>By AW</div></div> <div><div>Image Size 820 x 260mm</div><div>Paper Size 840 x 297mm</div></div> <div>0323 NatureScot-Visuals.indd</div>		<div><div>Notes:</div><div>1) This visualisation is a planar projection panorama. View flat at a comfortable arm's length. 2) This data has been output directly from the wireline model. It ignores screening effects of woodland and other intervening objects. 3) All directions given as bearings relative to Grid North (BNG). 4) Location map scale: 1:25,000</div><div>Contains Ordnance Survey data © Crown copyright and database right 2020 © Crown copyright. All rights reserved. 2020 Licence number: 100020565</div></div>	<div><div>Viewpoint Information:</div><div>Grid Reference: 187945E 646603N Ground Height: 3.5m AOD Direction of Centre of View: ³ 005.10° Horizontal Field of View: 53.5° Vertical Field of View: 18.2° Principal Distance: 812.5mm</div></div>	<div><div>Photography Information:</div><div>Camera: Canon EOS 5D Mk II Lens: 50mm Fixed Focal Length Camera Height: 1.5m Photography Date: 27/07/2022 Photography Time: 14:28</div></div>	<div><div>Layout Information:</div><div>Layout: Earraghail.wfl Hub Height: 102.5m Height to Blade Tip: 180m Nearest Visible Turbine: T14 @ 14328m Number of Sets of Tips Visible: ² 13 Number of Hubs Visible: ² 13</div></div>	<div><div></div><div>Earraghail Renewable Energy Development</div><div>Viewpoint 26: Thundergay PHOTOMONTAGE VISUALISATION 26d</div></div>
--	--	--	--	--	---	--