




















KEY

	Site Boundary
EXISTING FEATURES	
	Existing Track To Be Retained
	Existing Public Rights of Way
	Existing Watercourse
	Existing Turbine
	Existing Turbine Hardstanding Area
	Existing Met Mast
	Existing Building
PROPOSED FEATURES	
	Proposed Track
	Proposed Fence
	Proposed Entrance Gate
	Proposed 12unit Solar Panel
	Proposed 24unit Solar Panel
	Proposed Inverter
	Proposed Camera
	Proposed Substation
	Proposed Temporary Construction Compound
	Proposed Battery Storage
	Proposed Cable Route

SCALE: 1:2500@A1

Produced By: WM	Ref: 3294-REF-082
Checked By: CH	Date: 28/08/2019



Solar Layout Plan
Planning Drawing 2

Coal Clough Solar Farm
Planning Application

