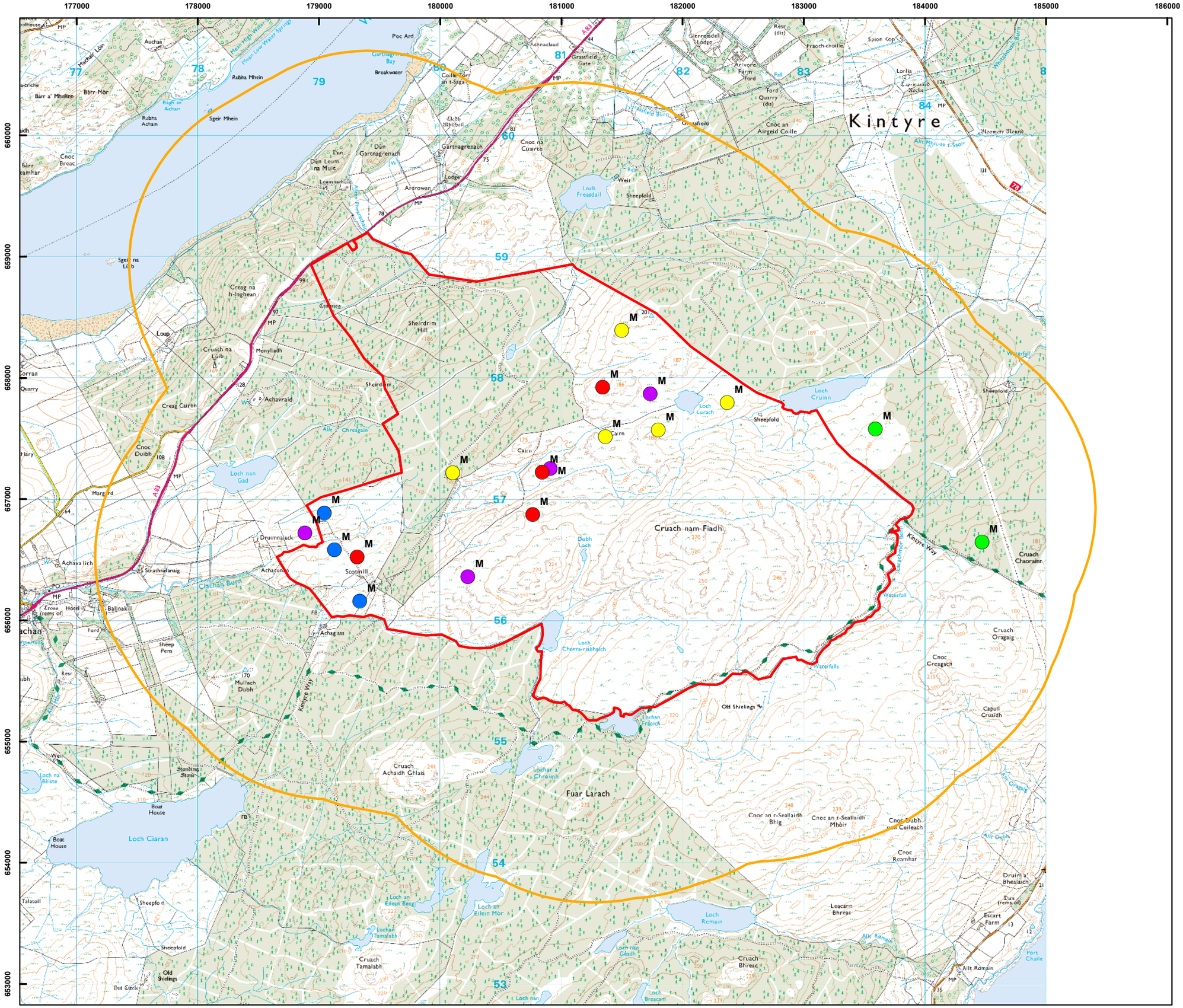

© Crown copyright and database rights 2019. Ordnance Survey 0100031673

nrp NATURAL RESEARCH PROJECTS LIMITED

Key

Survey date

- 22 April
- 23 April
- 24 April
- 13 May
- 14 May
- 1.5km buffer
- Application boundary

M = single male recorded

Date produced: 24/09/2019

Source: NRP LTD

N

0 0.25 0.5 1 km

Figure no.15b

Black grouse Lek survey results 2015

Sheirdrim Renewable Energy Development

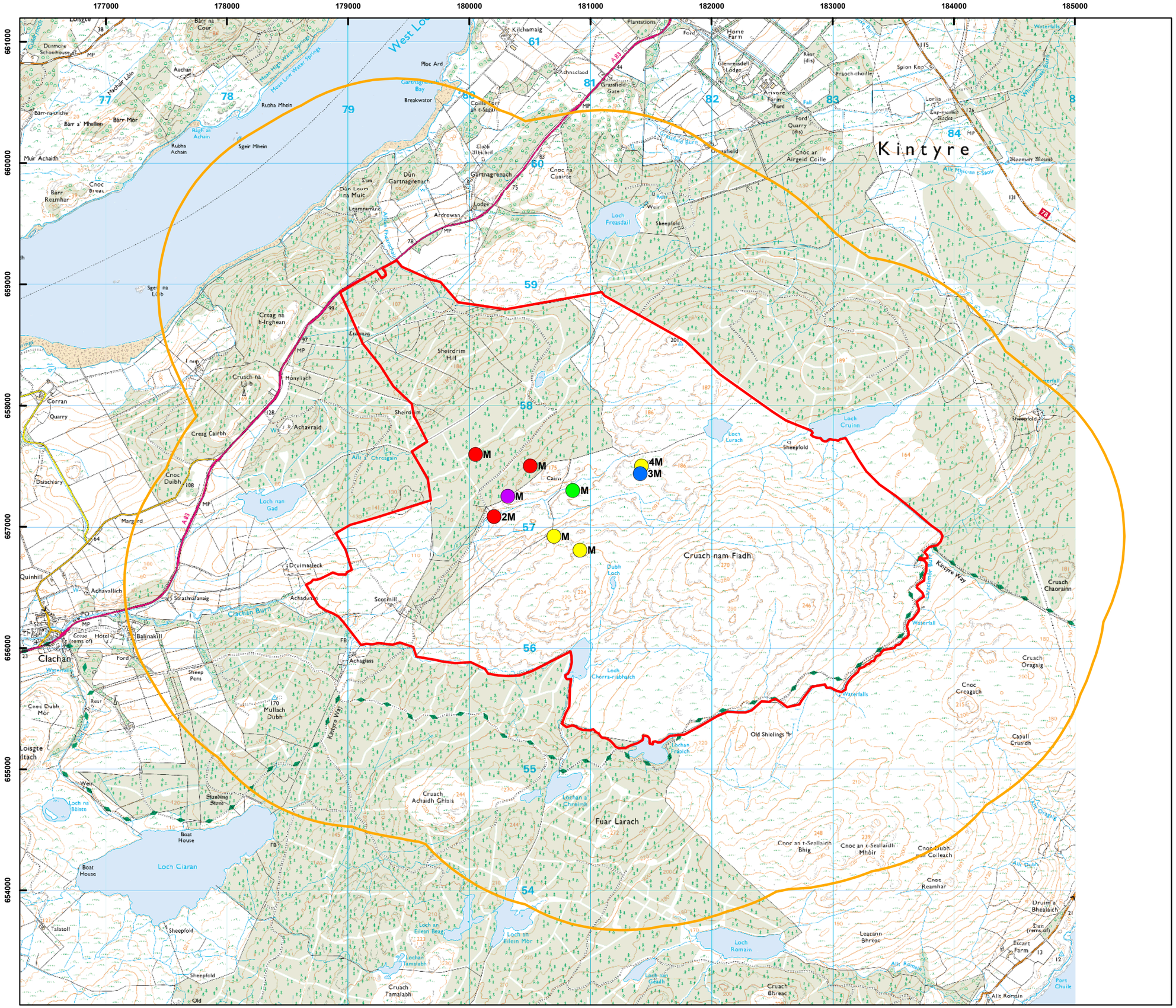

nrp NATURAL RESEARCH PROJECTS LIMITED

Key

Survey date

- 13 April
- 26 April
- 27 April
- 05 May
- 12 May
- 1.5km buffer
- Application boundary

M = single male recorded

Date produced: 24/09/2019

Source: NRP LTD

N

0 0.25 0.5 1 km

Figure no.15c

Black grouse Lek survey results 2016

Sheirdrim Renewable Energy Development

© Crown copyright and database rights 2019. Ordnance Survey 0100031673

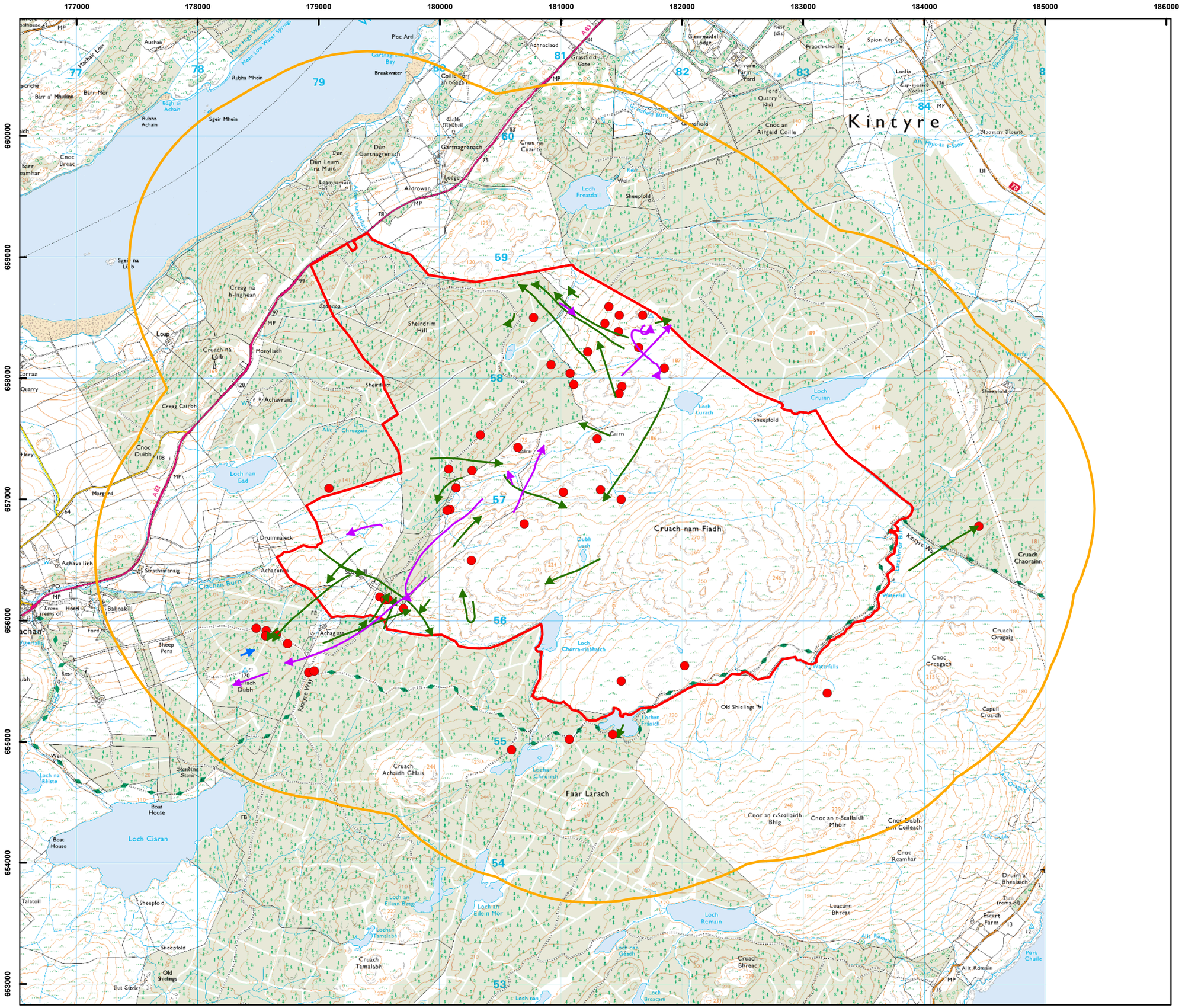

© Crown copyright and database rights 2019. Ordnance Survey 0100031673

nrp NATURAL RESEARCH PROJECTS LIMITED

Key

- GVP flight
- FVP flight
- Other flight
- Observation
- 1.5km buffer
- Application boundary

Date produced: 24/09/2019

Source: NRP LTD

N

0 0.25 0.5 1 km

Figure no.16

Other Black grouse observations 2014 - 2019

Sheirdrim Renewable Energy Development

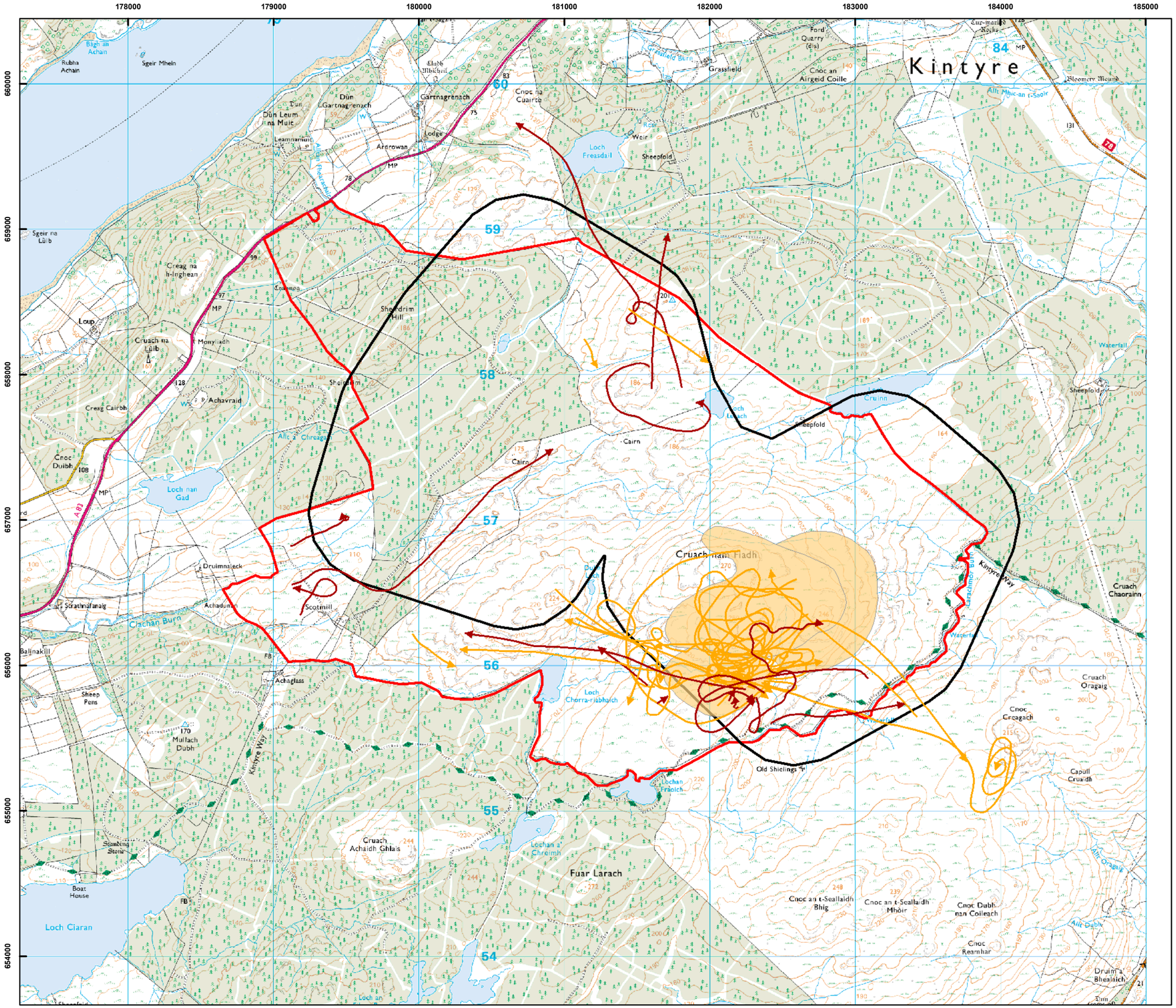
178000
179000
180000
181000
182000
183000
184000
185000
660000
659000
658000
657000
656000
655000
654000
Kintyre
Cruach nan Fiadh
Fuar Larach
Loch Freasdail
Loch nan Gad
Loch Ciaran
Loch Chorra-riabhaich
Lochan Fraoich
Lochan a' Chreimh
Cruach Achaidh Ghlais
Mullach Dubh
Cruach Oragaig
Cnoc Creagach
Cnoc an t-Seallaidh Bhig
Cnoc an t-Seallaidh Mhòir
Cnoc Dubh nan Coileach
Cnoc Reamhar
Cruach Chaorainn
Druim a' Bhealaich
Capull Cruaidh
Old Shielings
Kintyre Way
Clachan Burn
Scotmill
Achaglass
Druimnaleck
Achadunan
Ardrowan
Gartnagrenach
Sheirdrim Hill
Sheirdrim
Grassfield
Sheepfold
Cnoc na Cuairte
Cnoc an Airgeid Coille
Ford Quarry
Cruinn
Waterfall
Sgeir Mhein
Sgeir na Lùib
Creag na h-Inghean
Cruach na Lùib
Monyiadh
Achavraid
Creag Cairbh
Cnoc Duibh
Loup
Sheep Pens
Standing Stone
Boat House
Ballinakill
Scratmafanaig
Rubha Achain
Bagh an Achain
Dun Leum na Muic
Leamnamuic
Cnoc Dubh
Cairn
Alt Dubh
Alt Oragaig
Alt Mhic-an t-Saoir
Bloomery Mound
Cnoc Reamhar
Cnoc an t-Seallaidh Bhig
Cnoc an t-Seallaidh Mhòir
Cnoc Dubh nan Coileach
Cnoc Creagach
Cruach Oragaig
Cruach Chaorainn
Druim a' Bhealaich
Capull Cruaidh
Old Shielings
Kintyre Way
Waterfall
Sheepfold
Grassfield
Ford Quarry
Cnoc an Airgeid Coille
Cnoc na Cuairte
Sheepfold
Weir
Lodge
Ardrowan
Gartnagrenach
Dun Gartnagrenach
Dun Leum na Muic
Leamnamuic
Sheirdrim Hill
Sheirdrim
Monyiadh
Achavraid
Creag Cairbh
Cnoc Duibh
Loup
Sgeir na Lùib
Sgeir Mhein
Rubha Achain
Bagh an Achain
Druimnaleck
Scotmill
Achadunan
Scratmafanaig
Ballinakill
Achaglass
Sheep Pens
Mullach Dubh
Standing Stone
Boat House
Loch Ciaran
Cruach Achaidh Ghlais
Fuar Larach
Lochan a' Chreimh
Lochan Fraoich
Loch Chorra-riabhaich
Cruach nan Fiadh
Cruach Oragaig
Cnoc Creagach
Cnoc an t-Seallaidh Bhig
Cnoc an t-Seallaidh Mhòir
Cnoc Dubh nan Coileach
Cnoc Reamhar
Cruach Chaorainn
Druim a' Bhealaich
Capull Cruaidh
Old Shielings
Kintyre Way
Clachan Burn
Scotmill
Achaglass
Druimnaleck
Achadunan
Ardrowan
Gartnagrenach
Sheirdrim Hill
Sheirdrim
Grassfield
Sheepfold
Cnoc na Cuairte
Cnoc an Airgeid Coille
Ford Quarry
Cruinn
Waterfall
Sheepfold
Loch Freasdail
Weir
Sheepfold
Sgeir na Lùib
Creag na h-Inghean
Cruach na Lùib
Monyiadh
Achavraid
Creag Cairbh
Cnoc Duibh
Loup
Loch nan Gad
Sheep Pens
Standing Stone
Boat House
Loch Ciaran
Ballinakill
Scratmafanaig
Rubha Achain
Bagh an Achain
Sgeir Mhein

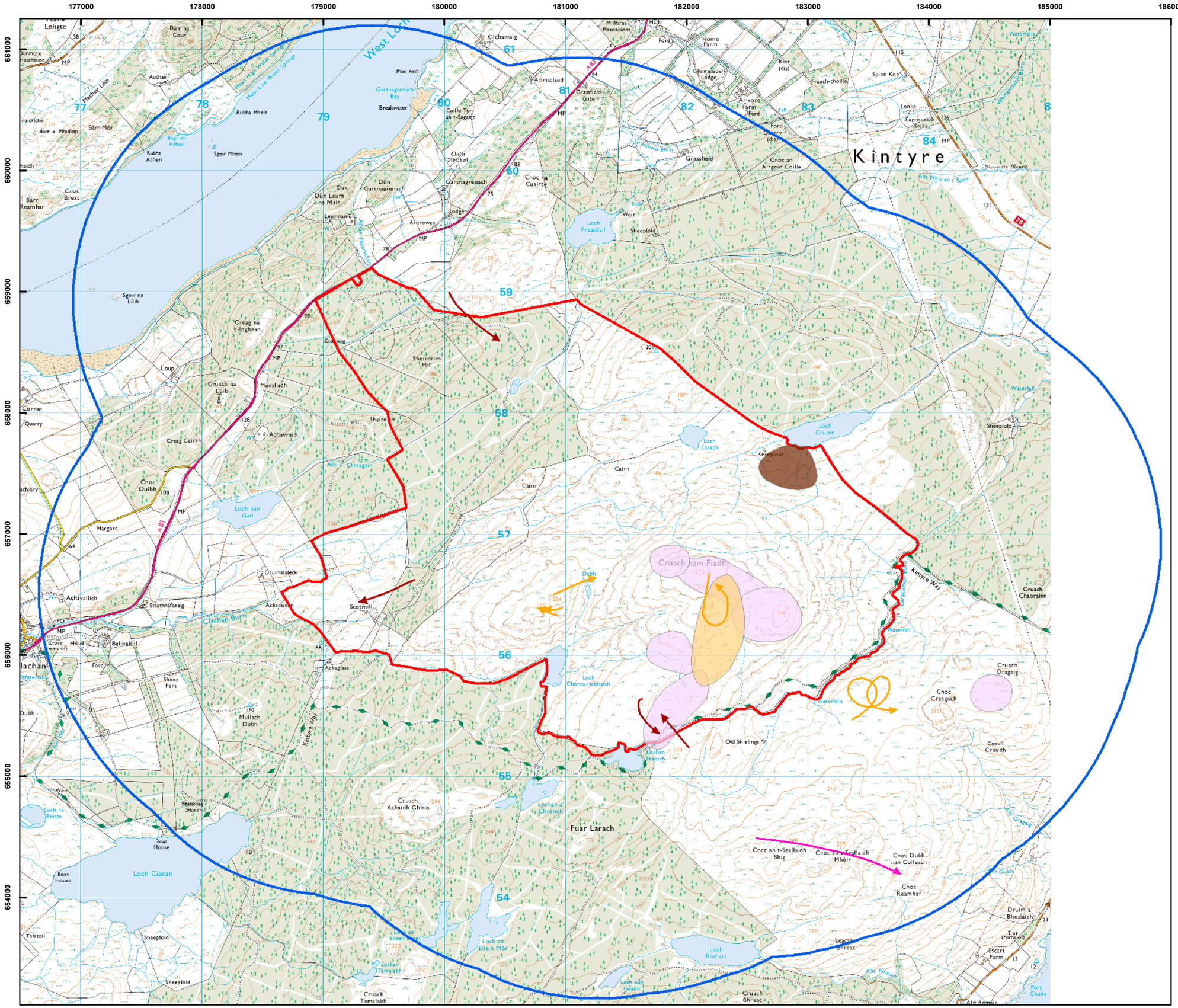
177000
178000
179000
180000
181000
182000
183000
184000
185000
186000
661000
660000
659000
658000
657000
656000
655000
654000
West Loch
Kintyre
Cruach nam Fiadh
Fuar Larach
Loch Ciaran
Loch Freasdail
Loch Cruinn
Loch Chorra-iabhaich
Loch nan Gad
Kintyre Way
Scotmil
Sheirdrim Hill
Cruach Achaidh Ghlais
Cnoc an t-Seallaidh Bhig
Cnoc an t-Seallaidh Mhòir
Cnoc Dubh nan Coileach
Cnoc Reamhar
Cruach Oragaig
Cnoc Creagach
Cruach Chaorainn
Old Shielings
Lochan Fraoich
Achavallich
Ballinakill
Achaglass
Achadunan
Druimnaleck
Strathnafanaig
Chachan Burn
Mullach Dubh
Sheepfold
Boat House
Standing Stone
Sheep Pens
Talatoll
Cruach Tamalabh
Loch Tamalabh
Loch an Eilein Mòr
Loch Romain
Cruach Bhreac
Escart Farm
Port Chuile
Drum a' Bheslaich
Cruach Achaidh Ghlais
Loch na Beiste
Weir
Loch Lurach
Cairn
Sheepfold
Waterfalls
Cnoc na Cuairte
Cnoc an Airgeid Coille
Grassfield
Glenreasdell Lodge
Achnacload
Kilchamaig
Ploc Ard
Garthagreenach Bay
Breakwater
Rubha Mhein
Sgeir Mhein
Sgeir na Luib
Creag na h-Inghean
Cruach na Luib
Creag Cairbh
Cnoc Duibh
Margare
Loup
Corran
Quarry
Auchan
Barr na Cour
Barr Mòr
Barr a' Mhullinn
Rubha Achain
Bagh an Achain
Cnoc Breac
Barr Reamhar
Machar Loin
Dun Leum na Maic
Garthagreenach
Lodge
Ardrowan
Monylaich
Achavraid
Sheirdrim
Loch Freasdail
Sheepfold
Weir
Sheepfold
Cairn
Cairn
Sheepfold
Waterfall
Waterfalls
Waterfall
Waterfalls
Waterfall
Waterfall
Waterfall

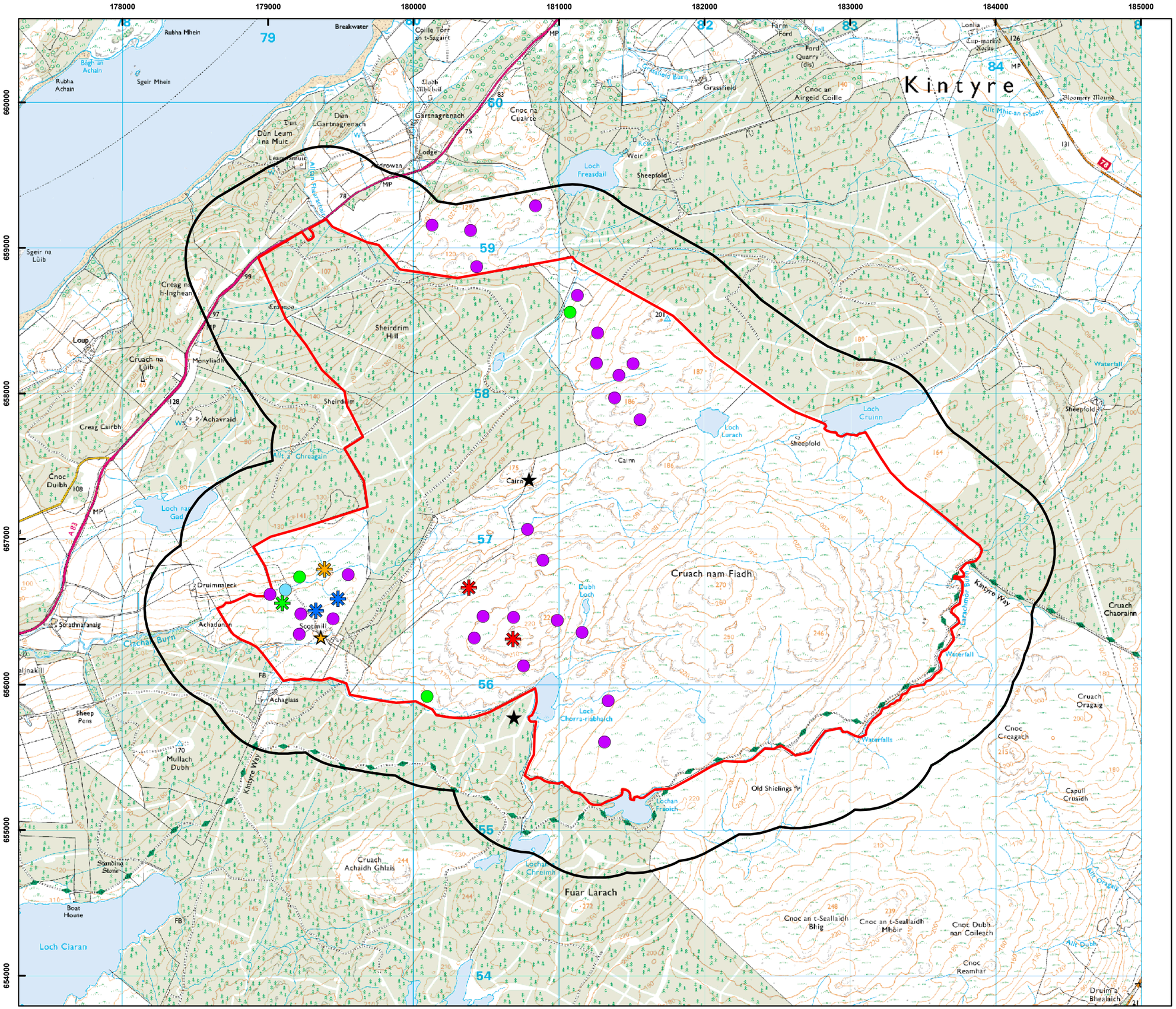

© Crown copyright and database rights 2019. Ordnance Survey 0100031673

nrp NATURAL RESEARCH PROJECTS LIMITED

Key

- Curlew
- Snipe
- Lapwing
- Red grouse
- Cuckoo
- Starling
- Grasshopper warbler
- Reed bunting
- Skylark
- 500m buffer
- Application boundary

Date produced: 24/09/2019
Source: NRP LTD

N

0 0.25 0.5 1 km

Figure no.19

Breeding bird survey results

Sheirdrim Renewable Energy Development

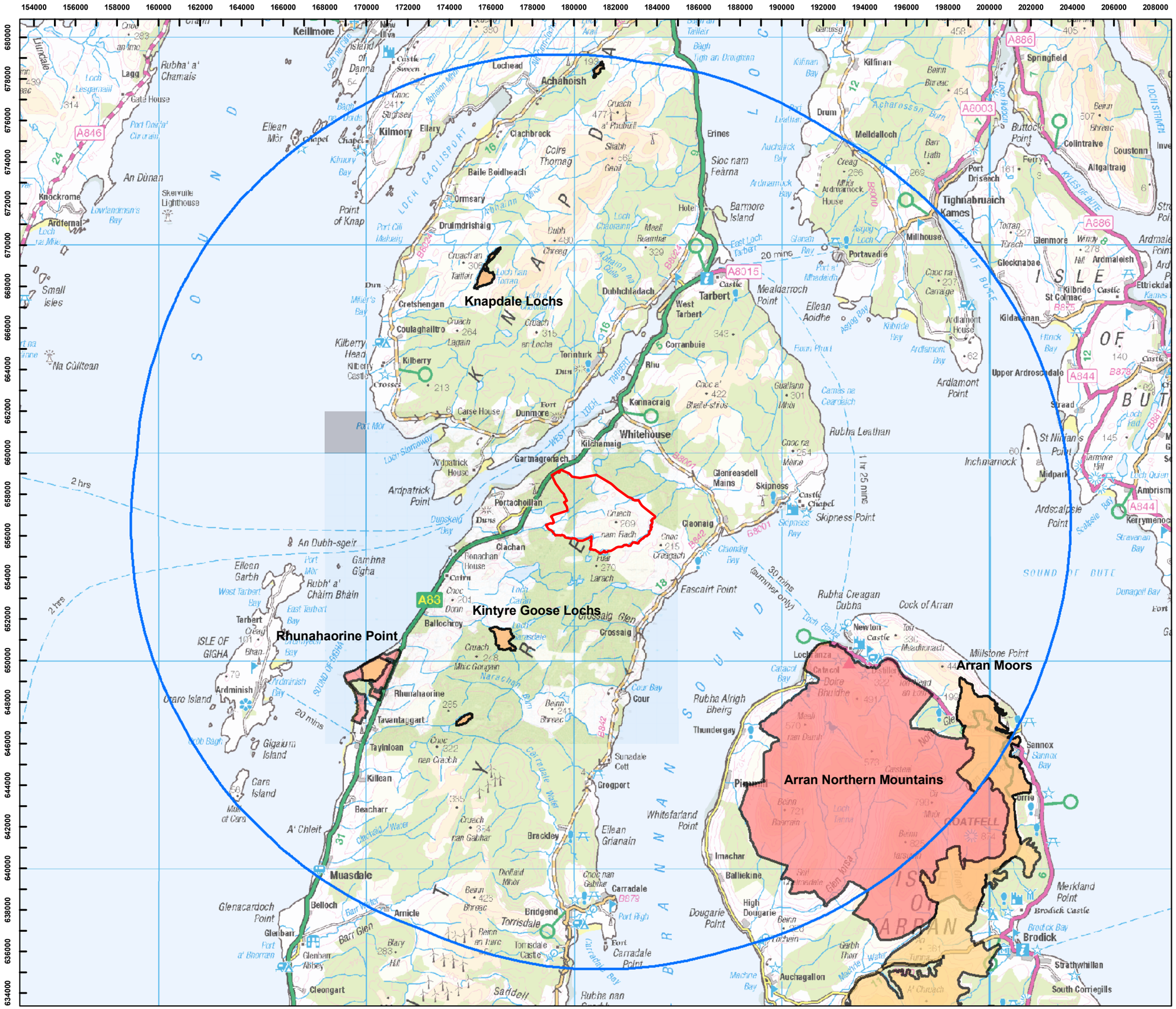
Knapdale Lochs
Kintyre Goose Lochs
Rhunahaorine Point
Arran Moors
Arran Northern Mountains
Keillmore
Lochead
Achahoish
Kilmory
Ellary
Clachbreck
Erines
Tarbert
Kilberry
Whitehouse
Kennacraig
Portachoillan
Clachan
Ballochroy
Crossaig
Tayinloan
Muasdale
Carradale
Brodick
Lochranza
Sannox
Pirnmill
Machrie
Knockrome
Ardfernal
Lagg
Gate House
Kilfinan
Melldalloch
Tighnabruaich
Kames
Colintraive
Portavadie
Millhouse
Glenmore
Kilbride
Ardlamont Point
Skipness
Skipness Point
Glenreasdell Mains
Claonaig
Eascairt Point
Rubha Creagan Dubha
Cock of Arran
Newton Castle
Millstone Point
Rubha Airigh Bheirg
Thundergay
Whitefarland Point
Dougarie Point
Auchagallon
Strathwhillan
South Corriegills
Merkland Point
Brodick Castle
Brodick Bay
Kerrymenoch
Ardscalpsie Point
Inchmarnock
Upper Ardrossadale
Straad
Ardlamont House
Glecknabae
Ardmaleish
Ettrickdale
Springfield
Buttock Point
Coustonn
Altgaltraig
Port Driseach
Ardnamurach House
Drum
Erines
Sioc nam Feàrna
Barmore Island
Mealdarroch Point
Ellean Aoidhe
Corranbuie
Rhu
Dunmore
Carse House
Gartnagrenach
Kilchamaig
Glenreasdell Mains
Rubha Leathan
Ardpatrick House
Ardpatrick Point
Dunskeig Bay
Ellean Garbh
Rubh' a' Chàirm Bhàin
Gaminna Gigha
An Dubh-sgeir
Tarbert
ISLE OF GIGHA
Ardminish
Orsay Island
Gigalum Island
Cara Island
Rhunahaorine
Tayinloan
Killean
Beacharr
A' Chleit
Belloch
Glenacardoch Point
Glenbarr
Cleongart
Saddell
Bridgend
Torrisdale
Carradale Point
Brackley
Eilean Grianain
Cour
Grogport
Sunadale
Cour Bay
Thundergay
Imachar
Ballieknie
High Dougarie
Machrie Bay
Machrie Water
Sannox Bay
Merkland Point
Brodick Castle
Brodick Bay
Kerrymenoch
Ambrism
Stravenan Bay
Scalasaig Bay
Dunagoil Bay
Lochranza
Catacol Bay
Doire Bhuidhe
Pirnmill
Corrie
GOATFELL
ISLE OF ARRAN
SOUND OF BUTE
SOUND OF GIGHA
SOUND OF KNAPDALE
LOCH CAOLISPORT
LOCH TARBERT
Point of Knap
Kilberry Head
Kilberry Castle
Crosses
Torinturk
Dun
Cretshengan
Coulaghailtro
Druimdrishaig
Ormsary
Baile Boidheach
Colrs Thomag
Cruach a' Phubuill
Cruach nam Fiadh
Cruach Tairbert
Cruach Lagain
Cruach an Locha
Cruach Lochan Torran
Cruach Mhic Gorgain
Cruach nan Gabhar
Cruach nan Craobh
Cruach Mhor
Cruach Ardrishaig
Cruach Tairbert
Cruach Lochan Torran
Cruach Lagain
Cruach an Locha

Appendix 1: Bird species to be recorded during surveys

SPECIES RECORDED FOR ASSESSMENT OF FLIGHT ACTIVITY			Additional species (e.g. breeding and/or wintering
Target A species	**Target B species**	**Secondary species**	
Diver species	Greylag goose	Cormorant	Tree pipit
Common Scoter	Barnacle goose	Grey heron	Dunnock
White-tailed eagle	White-fronted goose	Kestrel	Song thrush
Golden eagle	Pink-footed goose	Buzzard	Grasshopper warbler
Hen harrier	Brent goose	Sparrowhawk	Wood warbler
Goshawk	Bean goose	Red grouse	Spotted flycatcher
Red kite	Golden plover	Grey partridge	Marsh tit
Osprey	Dunlin	Lapwing	Willow tit
Merlin	Greenshank	Redshank	Crested tit
Peregrine	Whimbrel	Common sandpiper	Starling
Hobby	Curlew	Oystercatcher	House sparrow
Barn owl	Wood sandpiper	Snipe	Tree sparrow
Short-eared owl	Tern species	Woodcock	Linnet
Black grouse	Arctic skua	Herring gull	Twite
Capercaillie	Great skua	Cuckoo	Lesser redpoll
Nightjar		Ring ouzel	Crossbill species
Chough		Raven	Bullfinch
Whooper swan		(Any flocks >30)	Hawfinch
(Other rare raptors)			Yellow hammer
			Reed bunting
			Corn bunting
			Mute swan
			Mallard
			Goosander
			Teal

Appendix 2: GVP and FVP weather data

Session ID	Period	Cloud 10ths	Cloud base	Wind Direction	Wind Force	Precip	Visibility (km)
ACG_140117_001	0	7	400	NE	3	nil	10
ACG_140117_001	1	7	400	NE	3	nil	10
ACG_140117_002	0	8	400	NE	3	nil	10
ACG_140117_002	1	6	400	NE	3	nil	10
ACG_140107_001	0	10	600	SW	7	nil	10
ACG_140107_001	1	10	600	SW	7	nil	10
ACG_140107_001	2	10	500	SW	7	ILR	10
ACG_140107_002	0	10	500	SW	6	ILR	10
ACG_140107_002	1	10	400	SW	5	CLR	5
ACG_140107_003	0	10	600	SW	7	nil	10
ACG_140107_003	1	10	600	SW	7	nil	10
ACG_140107_004	0	10	600	SW	7	nil	10
ACG_140107_004	1	10	600	SW	7	nil	10
ACG_140107_004	2	10	600	SW	7	nil	10
ACG_140127_001	0	9	400	S	4	nil	10
ACG_140127_001	1	10	400	S	5	IHR	10
ACG_140127_002	0	10	300	S	5	nil	10
ACG_140127_002	1	10	300	S	5	ILR	10
ACG_140107_005	0	10	600	SW	7	nil	10
ACG_140107_005	1	10	600	SW	7	nil	10
ACG_140115_004	0	10	200	SSW	4	CHF	1
ACG_140115_004	1	10	200	SSW	4	CHF	1
ACG_140114_003	0	10	500	S	3	nil	5
ACG_140114_003	1	10	500	S	3	nil	5
ACG_140114_003	2	10	500	S	3	nil	4
ACG_140116_005	0	10	500	SE	3	nil	5
ACG_140116_005	1	10	500	SE	3	ILR	4
ACG_140114_004	0	10	500	S	3	nil	4
ACG_140114_004	1	10	400	S	3	IHR	3
ACG_140114_007	0	10	200	SE	3	CHF	0.5
ACG_140114_007	1	10	200	S	3	CHF	1
ACG_140130_001	0	10	400	SE	2	nil	1
ACG_140130_001	1	9	600	SE	2		3
ACG_140130_002	0	9	500	SE	2	nil	4
ACG_140130_002	1	10	500	SE	3	nil	2
ACG_140116_008	0	10	500	SSE	3	nil	4
ACG_140210_001	0	9	300	SW	3	nil	10
ACG_140210_001	1	8	300	SW	3	ILR	10
ACG_140210_002	0	9	300	SW	3	nil	10
ACG_140210_002	1	9	300	SW	3	IHR	10
ACG_140206_001	0	8	400	SW	4	nil	10
ACG_140206_001	1	7	600	SW	4	nil	10
ACG_140206_001	2	4	600	SW	4	nil	10
ACG_140206_002	0	2	600	SW	4	nil	10
ACG_140206_002	1	2	700	SW	3	nil	10
ACG_140213_001	0	9	400	SW	7	nil	10

Session ID	Period	Cloud 10ths	Cloud base	Wind Direction	Wind Force	Precip	Visibility (km)
ACG_140213_001	1	7	400	SW	7	nil	10
ACG_140212_001	0	10	400	SE	6	nil	10
ACG_140212_001	1	10	400	SE	6	ILR	10
ACG_140210_003	0	10	400	SW	3	nil	10
ACG_140210_003	1	10	400	SW	3	IHR	10
ACG_140210_003	2	10	500	SW	3	IHR	10
ACG_140228_001	0	5	500	S	3	nil	10
ACG_140228_001	1	8	400	S	3	ILR	10
ACG_140213_002	0	7	400	SW	7	IHR	10
ACG_140213_002	1	9	400	SW	7	nil	10
ACG_140227_001	0	8	600	SW	3	nil	10
ACG_140227_001	1	5	600	SW	3	nil	10
ACG_140220_003	0	9	600	SW	5	nil	10
ACG_140220_003	1	8	600	SW	5	nil	10
ACG_140220_004	0	9	600	SW	5	nil	10
ACG_140220_004	1	8	600	SW	5	IHR	10
ACG_140210_007	0	10	300	W	3	ILF	2
ACG_140210_007	1	9	300	SW	3	IHH	2
ACG_140210_008	0	8	400	SW	3	nil	4
ACG_140210_008	1	9	400	W	3	ILF	3
ACG_140210_008	2	10	400	W	3	IHR	3
ACG_140218_001	0	9	500	SE	2	nil	5
ACG_140218_001	1	10	500	E	2	nil	5
ACG_140218_002	0	10	300	E	2	CLR	2
ACG_140218_002	1	10	200	E	2	CLR	1
ACG_140204_005	0	10	300	S	2	IHR	1
ACG_140204_005	1	9	400	S	2	nil	2
ACG_140218_005	0	10	200	E	2	CLR	1
ACG_140218_005	1	10	200	E	2	CLR	1
ACG_140206_008	0	10	300	SW	4	ILR	1
ACG_140206_008	1	10	300	SW	4	ILR	1
ACG_140310_001	0	6	400	S	3	nil	10
ACG_140310_001	1	6	400	S	3	nil	10
ACG_140310_001	2	5	400	S	3	nil	10
ACG_140310_002	0	4	500	S	2	nil	15
ACG_140310_002	1	3	600	SSW	3	nil	15
ACG_140311_001	0	5	300	S	4	nil	10
ACG_140311_001	1	5	400	S	4	nil	10
ACG_140311_001	2	5	500	S	4	nil	15
ACG_140310_003	0	4	600	SSW	2	nil	10
ACG_140310_003	1	3	600	SSW	1	nil	10
ACG_140307_001	0	10	300	W	6	ILR	10
ACG_140307_001	1	10	400	W	6	IHR	10
ACG_140307_002	0	9	600	W	5	IHR	10
ACG_140307_002	1	6	600	W	5	IHR	10
ACG_140307_002	2	6	700	W	5	IHR	10
ACG_140312_001	0	4	1000	SW	2	nil	10
ACG_140312_001	1	8	1000	W	3	nil	10
ACG_140312_001	2	4	1000	W	3	nil	10

Session ID	Period	Cloud 10ths	Cloud base	Wind Direction	Wind Force	Precip	Visibility (km)
ACG_140320_001	0	4	700	SW	6	nil	10
ACG_140320_001	1	1	800	SW	6	nil	10
ACG_140302_001	0	9	400	SW	3	nil	10
ACG_140302_001	1	7	500	SW	3	nil	10
ACG_140205_001	0	10	400	SW	3	CLR	10
ACG_140205_001	1	10	400	SW	4	CLR	10
ACG_140205_001	2	10	300	SW	5	CLR	10
ACG_140304_001	0	6	500	W	5	nil	10
ACG_140304_001	1	8	600	W	5	nil	10
ACG_140304_001	2	5	700	W	5	nil	10
ACG_140325_001	0	6	500	NW	5	nil	10
ACG_140325_001	1	5	500	NW	5	nil	10
ACG_140331_001	0	1	-	E	7	nil	5
ACG_140331_001	1	1	-	E	6	nil	5
ACG_140328_001	0	2	800	E	7	nil	10
ACG_140328_001	1	2	1000	E	6	nil	10
ACG_140326_002	0	10	300	E	5	nil	5
ACG_140326_002	1	10	300	E	5	nil	10
ACG_140325_002	0	8	400	NW	5	nil	10
ACG_140325_002	1	10	400	NW	5	ILR	10
ACG_140321_004	0	9	400	SW	6	nil	10
ACG_140321_004	1	4	400	SW	6	nil	10
ACG_140410_001	0	10	200	SW	3	ILR	2
ACG_140410_001	1	10	200	SW	3	ILR	2
ACG_140407_001	0	9	600	S	3	nil	10
ACG_140407_001	1	2	800	S	3	nil	10
ACG_140408_001	0	3	600	SW	5	nil	10
ACG_140408_001	1	5	600	SW	5	ILR	10
ACG_140410_002	0	10	200	SW	3	nil	5
ACG_140410_002	1	10	300	SW	3	nil	5
ACG_140407_002	0	1	1000	S	3	nil	10
ACG_140407_002	1	4	800	S	3	nil	10
ACG_140402_001	0	10	200	E	6	nil	5
ACG_140402_001	1	10	200	E	6	nil	5
ACG_140401_001	0	10	300	E	5	ILR	10
ACG_140401_001	1	10	300	E	5	nil	10
ACG_140401_001	2	10	300	E	5	nil	10
ACG_140401_001	3	10	300	E	5	nil	10
ACG_140402_002	0	10	200	E	6	nil	5
ACG_140402_002	1	10	200	E	6	nil	5
ACG_140409_001	0	10	300	SW	4	nil	10
ACG_140409_001	1	9	300	SW	4	nil	10
ACG_140422_001	0	10	600	E	6	nil	10
ACG_140422_001	1	10	500	E	6	nil	10
ACG_140422_002	0	6	400	E	6	nil	10
ACG_140422_002	1	9	400	E	6	nil	10
ACG_140404_001	0	10	300	E	4	nil	10
ACG_140404_001	1	10	300	E	4	nil	10
ACG_140404_001	2	10	300	E	4	nil	10

Session ID	Period	Cloud 10ths	Cloud base	Wind Direction	Wind Force	Precip	Visibility (km)
ACG_140404_001	3	10	300	E	4	nil	10
ACG_140401_004	0	8	500	E	5	nil	10
ACG_140401_004	1	3	600	E	5	nil	10
ACG_140408_005	0	4	500	W	5	nil	10
ACG_140408_005	1	5	500	W	5	IHR	10
ACG_140508_001	0	9	100	nil	0	nil	2
ACG_140508_001	1	9	200	nil	0	nil	5
ACG_140501_001	0	5	800	E	6	nil	10
ACG_140501_001	1	9	700	E	6	nil	10
ACG_140508_002	0	9	300	nil	0	nil	10
ACG_140508_002	1	9	300	SW	1	nil	10
ACG_140512_001	0	8	500	NE	1	nil	10
ACG_140512_001	1	7	500	NE	1	nil	10
ACG_140512_001	2	9	500	NE	1	IHR	10
ACG_140501_002	0	6	700	E	6	nil	10
ACG_140501_002	1	7	700	E	5	nil	10
ACG_140507_001	0	9	300	SW	4	IHR	10
ACG_140507_001	1	9	300	SW	4	nil	10
ACG_140507_002	0	10	300	SW	5	nil	10
ACG_140507_002	1	10	300	SW	5	ILR	10
ACG_140507_002	2	10	300	SW	5	IHR	10
ACG_140501_003	0	10	400	E	6	nil	10
ACG_140501_003	1	10	400	E	6	nil	10
ACG_140501_003	2	9	500	E	7	nil	10
ACG_140501_003	3	7	700	E	7	nil	10
ACG_140519_001	0	8	800	NE	3	ILR	10
ACG_140519_001	1	8	800	NE	3	nil	10
ACG_140514_001	0	10	500	SW	1	nil	10
ACG_140514_001	1	10	400	SW	2	nil	10
ACG_140508_003	0	9	400	SW	2	nil	10
ACG_140508_003	1	9	400	SW	2	nil	10
ACG_140508_003	2	9	500	SW	2	nil	10
ACG_140508_003	3	9	600	SW	2	IHR	10
ACG_140514_002	0	10	400	SW	2	nil	10
ACG_140514_002	1	10	300	SW	2	nil	10
ACG_140514_002	2	10	400	SW	2	nil	10
ACG_140523_001	0	9	1000	NE	3	nil	10
ACG_140523_001	1	9	1000	NE	2	nil	10
ACG_140607_001	0	9	1000	E	5	nil	10
ACG_140607_001	1	9	1000	E	5	nil	10
ACG_140605_001	0	10	500	NW	1	nil	10
ACG_140605_001	1	10	400	NW	2	nil	10
ACG_140605_001	2	10	400	NW	2	ILR	10
ACG_140605_001	3	10	400	NW	2	nil	10
ACG_140608_001	0	9	400	SE	6	nil	10
ACG_140608_001	1	9	400	SE	6	ILR	10
ACG_140608_001	2	9	300	SE	6	nil	10
ACG_140608_002	0	6	300	SE	6	nil	10
ACG_140608_002	1	8	300	SE	6	nil	10

Session ID	Period	Cloud 10ths	Cloud base	Wind Direction	Wind Force	Precip	Visibility (km)
ACG_140609_001	0	10	200	SE	5	nil	5
ACG_140609_001	1	7	200	SE	5	nil	5
ACG_140603_001	0	2	800	SW	3	nil	10
ACG_140603_001	1	3	700	W	4	nil	10
ACG_140603_001	2	5	900	W	4	nil	10
ACG_140605_002	0	10	400	NW	3	nil	10
ACG_140605_002	1	10	400	NW	3	nil	10
ACG_140605_002	2	10	400	NW	3	nil	10
ACG_140602_001	0	10	300	S	4	nil	10
ACG_140602_001	1	10	300	S	4	ILR	10
ACG_140623_001	0	10	400	NW	4	nil	10
ACG_140623_001	1	10	400	NW	4	nil	10
ACG_140612_001	0	3	1000	SW	1	nil	10
ACG_140612_001	1	1	-	SW	2	nil	10
ACG_140609_002	0	10	300	SE	5	nil	10
ACG_140609_002	1	9	300	SE	5	nil	10
ACG_140609_002	2	6	400	SE	5	nil	10
ACG_140604_001	0	5	1000	NW	3	nil	10
ACG_140604_001	1	5	1000	NW	3	nil	10
ACG_140604_001	2	6	1000	NW	3	nil	10
ACG_140604_001	3	8	1000	NW	3	nil	10
ACG_140615_001	0	9	1000	NW	3	nil	10
ACG_140615_001	1	9	1000	NW	4	nil	10
ACG_140618_002	0	3	600	NW	4	nil	10
ACG_140618_002	1	5	500	NW	4	nil	10
ACG_140618_002	2	6	500	NW	5	nil	10
ACG_140630_001	0	0	-	E	1	nil	10
ACG_140630_001	1	0	-	E	1	nil	10
ACG_140718_002	0	6	800	SE	6	nil	20
ACG_140718_002	1	6	800	SE	6	nil	20
ACG_140718_002	2	7	600	SE	6	nil	10
ACG_140630_002	0	0	-	E	1	nil	10
ACG_140630_002	1	0	-	SE	2	nil	10
ACG_140630_003	0	1	-	SE	3	nil	10
ACG_140630_003	1	1	-	W	3	nil	10
ACG_140630_003	2	2	1000	W	3	nil	10
ACG_140706_001	0	1	-	SW	2	nil	10
ACG_140706_001	1	1	-	SW	2	nil	10
ACG_140709_001	0	1	-	SW	3	nil	10
ACG_140709_001	1	1	-	SW	3	nil	10
ACG_140709_001	2	1	-	SW	3	nil	10
ACG_140709_001	3	1	-	SW	3	nil	10
ACG_140729_001	0	9	400	W	3	nil	10
ACG_140729_001	1	10	400	W	4	nil	10
ACG_140729_001	2	10	400	W	4	ILR	10
ACG_140730_001	0	10	300	W	3	nil	10
ACG_140730_001	1	10	200	W	3	ILR	5
ACG_140731_001	0	10	200	SW	3	nil	1.5
ACG_140731_001	1	10	200	SW	3	nil	2

Session ID	Period	Cloud 10ths	Cloud base	Wind Direction	Wind Force	Precip	Visibility (km)
ACG_140707_001	0	6	800	SW	3	nil	10
ACG_140707_001	1	8	800	SW	3	nil	10
ACG_140709_002	0	1		NW	4	nil	10
ACG_140709_002	1	0		NW	5	nil	10
ACG_140705_001	0	6	600	SW	3	nil	10
ACG_140705_001	1	5	600	SW	3	nil	10
ACG_140705_001	2	3	800	W	4	nil	10
ACG_140705_001	3	2	900	W	4	nil	10
ACG_140709_003	0	0	-	NW	5	nil	10
ACG_140709_003	1	0	-	NW	5	nil	10
ACG_140702_001	0	10	1000	S	4	nil	10
ACG_140702_001	1	10	900	S	4	nil	10
ACG_140702_001	2	10	900	S	4	nil	10
ACG_140702_001	3	10	1000	S	3	nil	10
ACG_140707_002	0	9	1000	NW	2	nil	10
ACG_140707_002	1	10	1000	NW	1	ILR	10
ACG_140707_004	0	9	1000	SW	3	nil	10
ACG_140707_004	1	5	1000	SW	3	nil	10
ACG_140711_002	0	10	800	SW	3	nil	10
ACG_140711_002	1	8	1000	SW	3	nil	10
ACG_140711_002	2	9	1000	SW	3	nil	10
ACG_140711_002	3	10	800	S	4	nil	10
ACG_140805_001	0	4	400	SE	5	nil	10
ACG_140805_001	1	4	500	SE	5	nil	10
ACG_140805_002	0	4	400	SE	5	nil	10
ACG_140805_002	1	6	500	SE	5	nil	10
ACG_140801_001	0	8	500	S	3	nil	10
ACG_140801_001	1	7	600	S	3	nil	10
ACG_140801_001	2	5	800	S	3	nil	10
ACG_140801_001	3	6	900	S	3		10
ACG_140801_002	0	10	400	S	2	nil	10
ACG_140801_002	1	10	400	S	2	nil	10
ACG_140801_003	0	10	400	S	2	nil	10
ACG_140801_003	1	10	300	S	2	ILR	10
ACG_140805_003	0	9	500	SE	5	nil	10
ACG_140805_003	1	8	500	SE	5	nil	10
ACG_140811_001	0	9	400	W	6	ILR	10
ACG_140811_001	1	10	400	W	6	nil	10
ACG_140811_002	0	9	400	W	6	IHR	10
ACG_140811_002	1	9	400	W	6	nil	10
ACG_140814_001	0	9	400	NW	3	nil	10
ACG_140814_001	1	9	400	NW	3	nil	10
ACG_140814_002	0	9	400	NW	3	nil	10
ACG_140814_002	1	9	400	NW	4	nil	10
ACG_140809_001	0	4	400	SW	3	nil	10
ACG_140809_001	1	3	500	SW	4	nil	10
ACG_140809_001	2	2	800	SW	4	nil	10
ACG_140809_001	3	1	1000	SW	4	nil	10
ACG_140806_002	0	5	800	W	3	nil	10

Session ID	Period	Cloud 10ths	Cloud base	Wind Direction	Wind Force	Precip	Visibility (km)
ACG_140806_002	1	9	500	W	3	ILR	10
ACG_140918_001	0	10	500	ENE	4	nil	1.5
ACG_140918_001	1	10	500	NE	3	nil	2
ACG_140909_001	0	4	700	W	1	nil	10
ACG_140909_001	1	6	900	W	2	nil	10
ACG_140917_001	0	1	1000	E	4	nil	6
ACG_140917_001	1	1	1000	NE	5	nil	6
ACG_140908_001	0	9	600	NW	2	nil	10
ACG_140908_001	1	9	1000	NW	1	nil	10
ACG_140908_001	2	6	1000	NW	1	nil	10
ACG_140908_001	3	7	1000	NW	2	nil	10
ACG_140907_001	0	9	500	NW	3	nil	10
ACG_140907_001	1	6	500	NW	3	nil	10
ACG_140908_002	0	9	1000	NW	3	nil	10
ACG_140908_002	1	8	1000	NW	3	nil	10
ACG_140907_002	0	8	600	NW	2	nil	10
ACG_140907_002	1	5	700	NW	3	nil	10
ACG_140905_001	0	9	300	NW	3	nil	10
ACG_140905_001	1	9	400	NW	3	nil	10
ACG_140908_003	0	9	900	NW	3	nil	10
ACG_140908_003	1	9	800	NW	3	nil	10
ACG_140906_001	0	0	-	NW	2	nil	10
ACG_140906_001	1	0	-	NW	2	nil	10
ACG_140906_002	0	1	-	NW	3	nil	10
ACG_140906_002	1	3	1000	NW	3	nil	10
ACG_140903_001	0	10	600	SE	2	nil	10
ACG_140903_001	1	8	800	SE	2	nil	10
ACG_140903_001	2	8	900	SE	3	nil	10
ACG_140903_001	3	8	900	NW	2	nil	10
ACG_140917_003	0	1	1000	SE	4	nil	6
ACG_140917_003	1	1	1000	SE	4	nil	6
ACG_141014_001	0	1	1000	NE	2	nil	1
ACG_141014_001	1	1	1000	NE	2	nil	1
ACG_141020_001	0	10	300	W	4	ILR	3
ACG_141020_001	1	10	200	W	5	IHR	1
ACG_141020_001	2	10	200	W	5	IHR	2
ACG_141023_001	0	9	500	SW	4	nil	5
ACG_141023_001	1	9	500	SW	5	nil	5
ACG_141016_001	0	9	500	E	3	nil	3
ACG_141016_001	1	9	500	ESE	4	ILR	3
ACG_141016_002	0	9	500	ESE	4	nil	4
ACG_141016_002	1	9	500	ESE	4	ILR	4
ACG_141016_002	2	9	400	ESE	4	ILR	3
ACG_141014_002	0	3	1000	NE	5	nil	6
ACG_141014_002	1	6	1000	NE	5	nil	6
ACG_141015_001	0	6	1000	NE	3	nil	4
ACG_141013_001	0	9	1000	NE	3	nil	4
ACG_141013_001	1	9	1000	NE	3	nil	3
ACG_141017_002	0	7	300	E	4	ILF	2

Session ID	Period	Cloud 10ths	Cloud base	Wind Direction	Wind Force	Precip	Visibility (km)
ACG_141017_002	1	7	300	E	4	ILF	2
ACG_141017_003	0	7	300	E	4	ILF	2
ACG_141017_003	1	8	300	SE	4	ILF	2
ACG_141023_002	0	10	400	SW	4	nil	4
ACG_141023_002	1	9	500	SW	4	nil	5
ACG_141016_003	0	10	300	SE	4	nil	3
ACG_141016_003	1	10	400	SE	4	nil	4
ACG_141015_003	0	7	700	NE	6	ILR	2
ACG_141015_003	1	7	700	NE	6	ILR	4
ACG_141015_003	2	9	900	NE	6	CLR	4
ACG_141015_004	0	6	1000	NE	6	nil	6
ACG_141015_004	1	7	1000	NE	6	nil	6
ACG_141015_004	2	9	1000	NE	7	nil	6
ACG_141117_001	0	6	1000	ENE	4	nil	6
ACG_141117_001	1	6	1000	ENE	4	nil	6
ACG_141127_001	0	1	900	E	4	nil	10
ACG_141127_001	1	1	900	E	4	nil	10
ACG_141127_001	2	3	900	E	4	nil	6
ACG_141117_002	0	8	1000	ENE	4	nil	6
ACG_141117_002	1	8	1000	ENE	4	nil	6
ACG_141120_001	0	9	500	SE	4	nil	3
ACG_141120_001	1	10	500	SE	4	nil	3
ACG_141120_001	2	10	400	SE	4	ILR	2
ACG_141118_001	0	6	900	E	5	nil	6
ACG_141118_001	1	4	900	E	5	nil	6
ACG_141118_001	2	3	900	E	5	nil	6
ACG_141118_001	3	3	900	E	5	nil	6
ACG_141119_002	0	10	800	ESE	5	nil	1
ACG_141119_002	1	10	800	SE	5	nil	2
ACG_141119_002	2	10	800	SE	5	nil	3
ACG_141120_002	0	10	400	SE	3	CLR	2
ACG_141120_002	1	10	400	SE	3	CLR	2
ACG_141120_002	2	10	400	SE	3	ILR	2
ACG_141120_002	3	10	500	SE	3	ILR	2
ACG_141111_001	0	8	500	SE	3	nil	1
ACG_141111_001	1	10	500	SE	3	nil	2
ACG_141111_001	2	10	500	SE	3	nil	3
ACG_141212_001	0	7	600	W	3	nil	5
ACG_141212_001	1	7	600	W	3	IHR	4
ACG_141212_001	2	8	600	W	3	ILR	4
ACG_141211_001	0	7	600	W	6	nil	5
ACG_141211_001	1	7	700	W	6	nil	5
ACG_141211_002	0	6	700	W	6	nil	5
ACG_141211_002	1	5	700	W	6	nil	5
ACG_141210_001	0	6	500	SW	6	IHR	4
ACG_141210_001	1	7	500	SW	6	ILR	4
ACG_141210_002	0	9	500	WSW	6	IHH	4
ACG_141210_002	1	8	500	WSW	6	IHH	3
ACG_141211_003	0	8	500	W	6	IHH	5

Session ID	Period	Cloud 10ths	Cloud base	Wind Direction	Wind Force	Precip	Visibility (km)
ACG_141211_003	1	7	600	W	6	IHH	5
ACG_141211_003	2	7	600	W	6	nil	5
ACG_141209_003	0	10	400	SW	5	nil	3
ACG_141209_003	1	10	400	SW	6	ILR	3
ACG_141209_004	0	10	300	SW	6	ILR	2
ACG_141209_004	1	10	300	SW	5	CLR	1
ACG_141212_002	0	10	400	WNW	3	IHS	0.1
ACG_141212_002	1	8	500	WNW	3	nil	4
ACG_141212_002	2	8	500	W	4	nil	5
ACG_141217_001	0	10	400	W	3	nil	2
ACG_141217_001	1	10	200	W	3	ILR	3
ACG_141217_002	0	10	300	W	4	nil	5
ACG_141217_002	1	10	300	W	4	ILR	4
ACG_141208_001	0	5	500	WNW	2	IHR	5
ACG_141208_001	1	7	500	WNW	3	nil	5
ACG_141208_001	2	6	600	WNW	4	nil	3
ACG_150112_001	0	5	500	W	6	IHR	5
ACG_150112_001	1	6	500	W	6	IHR	5
ACG_150112_001	2	6	600	W	6	nil	5
ACG_150113_001	0	8	600	SW	4	IHS	5
ACG_150113_001	1	8	600	SW	4	IHS	5
ACG_150116_001	0	7	700	NW	3	nil	1
ACG_150116_001	1	8	700	NW	4	nil	3
ACG_150116_001	2	8	700	NW	5	nil	5
ACG_150122_004	0	10	600	SE	1	nil	1
ACG_150122_004	1	9	600	SE	2	nil	4
ACG_150122_004	2	9	600	SE	3	nil	5
ACG_150119_001	0	9	900	SE	3	nil	5
ACG_150119_001	1	10	800	SE	3	nil	4
ACG_150119_001	2	10	700	SE	3	nil	2
ACG_150112_002	0	4	600	W	6	nil	5
ACG_150112_002	1	3	600	W	6	nil	5
ACG_150112_002	2	7	600	W	6	nil	2
ACG_150113_002	0	8	500	SW	6	nil	3
ACG_150113_002	1	7	500	SW	5	nil	5
ACG_150113_003	0	7	500	SW	5	nil	5
ACG_150113_003	1	8	500	SW	5	IHS	2
ACG_150120_001	0	10	600	SSE	5	nil	5
ACG_150120_001	1	10	600	SSE	5	nil	5
ACG_150120_002	0	10	400	SE	5	ILS	3
ACG_150120_002	1	10	400	SE	5	CLS	2
ACG_150120_003	0	9	600	SE	4	nil	4
ACG_150120_003	1	9	600	SE	4	nil	5
ACG_150120_004	0	9	600	SE	4	nil	2
ACG_150120_004	1	9	600	SE	4	nil	4
ACG_150116_002	0	9	500	NW	4	IHS	3
ACG_150116_002	1	6	700	NW	2	ILS	5
ACG_150116_002	2	6	700	NW	4	nil	5
ACG_150113_004	0	6	600	SW	4	nil	5

Session ID	Period	Cloud 10ths	Cloud base	Wind Direction	Wind Force	Precip	Visibility (km)
ACG_150113_004	1	9	600	SW	4	nil	5
ACG_150206_001	0	2	1500	nil	0	nil	4
ACG_150206_001	1	3	1500	nil	0	nil	5
ACG_150206_002	0	3	1500	SW	1	nil	5
ACG_150206_002	1	4	1500	SW	1	nil	5
ACG_150206_002	2	7	400	W	2	ILF	4
ACG_150204_001	0	8	1000	NW	2	nil	5
ACG_150204_001	1	8	1000	NW	3	nil	5
ACG_150204_002	0	9	1000	NW	3	nil	5
ACG_150204_002	1	9	1000	NW	3	nil	5
ACG_150205_001	0	8	400	nil	0	nil	4
ACG_150205_001	1	7	400	NW	1	nil	4
ACG_150205_002	0	7	400	NW	1	nil	5
ACG_150205_002	1	7	400	NW	2	nil	5
ACG_150205_002	2	7	400	NW	2	nil	5
ACG_150206_003	0	10	400	W	3	nil	5
ACG_150206_003	1	10	500	WNW	3	nil	5
ACG_150206_004	0	10	500	WNW	3	nil	5
ACG_150206_004	1	10	500	WNW	3	nil	5
ACG_150204_003	0	3	1000	NW	2	nil	4
ACG_150204_003	1	3	1000	NW	3	nil	5
ACG_150204_004	0	3	1000	NW	3	nil	5
ACG_150204_004	1	4	1000	NW	3	nil	5
ACG_150204_004	2	7	1000	NW	3	nil	5
ACG_150205_003	0	7	400	NW	2	nil	5
ACG_150205_003	1	8	400	NW	2	nil	5
ACG_150205_004	0	10	400	NW	2	nil	5
ACG_150205_004	1	10	400	NW	2	nil	5
ACG_150203_001	0	3	900	NNW	3	nil	5
ACG_150203_001	1	3	900	NNW	3	nil	5
ACG_150203_001	2	3	900	NNW	2	nil	2
ACG_150212_001	0	10	300	SE	3	nil	1
ACG_150212_001	1	10	400	SE	3	CLF	2
ACG_150212_001	2	10	400	SSE	3	nil	3
ACG_150207_001	0	6	500	NW	3	nil	1
ACG_150207_001	1	8	500	NW	3	nil	5
ACG_150207_001	2	7	500	NW	3	nil	5
ACG_150216_001	0	6	900	NW	5	nil	5
ACG_150216_001	1	6	900	NW	4	nil	5
ACG_150216_001	2	5	800	NW	4	nil	1
ACG_150219_001	0	10	400	SW	4	nil	1
ACG_150219_001	1	8	400	SW	4	nil	4
ACG_150219_001	2	10	500	SW	4	nil	4
ACG_150225_001	0	10	200	S	3	CLR	2
ACG_150225_001	1	10	200	SW	4	ILR	3
ACG_150225_001	2	10	200	SW	4	nil	1
ACG_150228_001	0	9	400	WSW	4	nil	0.2
ACG_150228_001	1	10	400	SW	4	nil	2
ACG_150228_001	2	8	400	SW	4	nil	4

Session ID	Period	Cloud 10ths	Cloud base	Wind Direction	Wind Force	Precip	Visibility (km)
ACG_150319_001	0	8	600	SE	1	nil	2
ACG_150319_001	1	7	600	SE	1	nil	3
ACG_150317_001	0	8	600	SE	3	nil	4
ACG_150317_001	1	8	600	SE	2	nil	4
ACG_150317_001	2	8	600	SE	2	nil	3
ACG_150319_002	0	7	600	SE	1	nil	4
ACG_150319_002	1	9	600	SW	2	nil	4
ACG_150319_002	2	10	600	SW	2	nil	4
ACG_150317_002	0	8	600	SE	2	nil	3
ACG_150317_002	1	7	600	SE	2	nil	3
ACG_150320_003	0	10	100	W	3	IHF	1
ACG_150320_003	1	10	100	W	3	IHF	1
ACG_150312_001	0	10	300	SSW	5	CLR	2
ACG_150312_001	1	10	300	SW	3	CLR	2
ACG_150312_001	2	10	400	SW	3	CLR	3
ACG_150320_004	0	10	500	NW	3	nil	5
ACG_150320_004	1	9	500	NW	3	nil	5
ACG_150320_004	2	9	500	NW	4	nil	5
ACG_150312_002	0	10	400	SW	3	CLR	3
ACG_150312_002	1	10	400	SW	3	ILR	3
ACG_150317_003	0	9	300	SE	3	CLF	2
ACG_150317_003	1	8	400	SE	3	CLF	2
ACG_150317_004	0	9	500	SE	3	CLF	3
ACG_150317_004	1	10	500	SE	3	nil	4
ACG_150317_004	2	10	500	SE	3	nil	4
ACG_150319_003	0	9	900	SW	3	nil	4
ACG_150319_003	1	10	600	SW	3	nil	4
ACG_150319_003	2	10	600	W	3	nil	4
ACG_150319_004	0	10	600	W	2	nil	4
ACG_150319_004	1	10	600	W	2	ILR	3
ACG_150321_001	0	10	100	NW	3	CHF	0.1
ACG_150321_001	1	10	100	NW	3	IHF	1
ACG_150321_001	2	10	100	NW	3	CHF	0.5
ACG_150316_001	0	10	400	E	4	ILR	4
ACG_150316_001	1	10	400	E	4	ILR	3
ACG_150316_001	2	10	400	E	4	ILR	1
ACG_150421_001	0	5	900	NW	3	nil	5
ACG_150421_001	1	6	900	NW	4	nil	5
ACG_150421_001	2	6	900	NW	4	nil	5
ACG_150421_002	0	4	900	NW	3	nil	5
ACG_150421_002	1	3	800	NW	3	nil	5
ACG_150423_001	0	10	-	W	2	CHF	0.1
ACG_150423_001	1	9	100	W	3	IHF	0.3
ACG_150423_002	0	9	100	W	3	IHF	0.3
ACG_150423_002	1	8	200	W	3	IHF	1
ACG_150423_002	2	8	200	W	3	ILF	2
ACG_150422_001	0	1	1000	SE	1	nil	5
ACG_150422_001	1	1	1000	nil	0	nil	5
ACG_150423_003	0	3	600	W	3	nil	5

Session ID	Period	Cloud 10ths	Cloud base	Wind Direction	Wind Force	Precip	Visibility (km)
ACG_150423_003	1	3	600	W	3	nil	5
ACG_150423_003	2	4	600	W	3	nil	5
ACG_150423_004	0	4	1000	W	3	nil	5
ACG_150423_004	1	5	600	W	3	nil	5
ACG_150422_002	0	1	1000	S	1	nil	5
ACG_150422_002	1	1	1000	SW	2	nil	5
ACG_150422_002	2	1	1000	WSW	3	nil	5
ACG_150421_003	0	4	600	WNW	1	nil	4
ACG_150421_003	1	6	600	WNW	1	nil	4
ACG_150421_004	0	6	800	NW	3	nil	5
ACG_150421_004	1	5	800	NW	3	nil	5
ACG_150421_004	2	5	800	NW	3	nil	5
ACG_150422_003	0	4	1000	W	3	nil	5
ACG_150422_003	1	4	1000	W	3	nil	5
ACG_150422_003	2	4	1000	W	3	nil	5
ACG_150422_004	0	3	1000	W	3	nil	5
ACG_150422_004	1	3	1000	W	3	nil	5
ACG_150513_001	0	7	300	W	3	nil	4
ACG_150513_001	1	7	400	W	3	nil	5
ACG_150513_002	0	9	800	W	3	nil	5
ACG_150513_002	1	10	800	W	3	nil	5
ACG_150513_002	2	10	900	W	3	nil	5
ACG_150514_001	0	4	900	ESE	5	nil	5
ACG_150514_001	1	3	900	ESE	5	nil	5
ACG_150514_001	2	2	900	E	4	nil	5
ACG_150514_001	3	2	900	E	4	nil	5
ACG_150514_002	0	3	900	E	4	nil	5
ACG_150514_002	1	3	900	E	4	nil	5
ACG_150513_003	0	5	900	W	2	nil	5
ACG_150513_003	1	4	900	S	2	nil	5
ACG_150513_003	2	3	900	SE	3	nil	5
ACG_150513_003	3	2	900	SE	3	nil	5
ACG_150513_004	0	2	900	SE	3	nil	5
ACG_150513_004	1	2	900	SE	3	nil	5
ACG_150514_003	0	5	600	SE	4	nil	5
ACG_150514_003	1	6	600	SE	4	nil	5
ACG_150514_004	0	6	600	SE	4	nil	5
ACG_150514_004	1	6	800	SE	4	nil	5
ACG_150514_004	2	5	900	SE	5	nil	5
ACG_150512_003	0	8	600	WSW	6	ILR	5
ACG_150512_003	1	8	600	WSW	6	ILR	5
ACG_150512_003	2	8	600	WSW	6	ILR	5
ACG_150512_003	3	8	600	WSW	5	ILR	5
ACG_150512_004	0	6	600	WSW	5	IHR	5
ACG_150512_004	1	7	600	WSW	5	IHR	5
ACG_150516_001	0	8	600	W	4	ILR	4
ACG_150516_001	1	8	600	W	5	IHH	4
ACG_150516_002	0	5	600	W	5	nil	5
ACG_150516_002	1	5	600	W	5	ILR	5

Session ID	Period	Cloud 10ths	Cloud base	Wind Direction	Wind Force	Precip	Visibility (km)
ACG_150516_002	2	6	600	W	5	IHH	5
ACG_150529_002	0	10	400	W	3	CLR	5
ACG_150529_002	1	10	400	W	3	ILR	10
ACG_150529_002	2	9	400	W	3	IHR	10
ACG_150612_001	0	3	1500	WNW	1	nil	5
ACG_150612_001	1	3	1500	WNW	1	nil	5
ACG_150612_002	0	5	1500	SW	3	nil	5
ACG_150612_002	1	5	1500	SW	3	nil	5
ACG_150612_002	2	5	1000	SW	4	nil	5
ACG_150623_001	0	5	900	WNW	3	nil	5
ACG_150623_001	1	6	900	WNW	4	nil	5
ACG_150623_001	2	4	900	WNW	4	nil	5
ACG_150623_001	3	4	900	WNW	4	nil	5
ACG_150623_002	0	4	900	WNW	3	nil	5
ACG_150623_002	1	5	900	NW	2	nil	5
ACG_150609_001	0	4	1500	-	0	nil	5
ACG_150609_001	1	5	1500	-	0	nil	5
ACG_150609_002	0	5	900	WNW	3	nil	5
ACG_150609_002	1	5	900	WNW	3	nil	5
ACG_150609_002	2	5	900	WNW	3	nil	5
ACG_150622_001	0	4	700	N	4	nil	5
ACG_150622_001	1	4	700	N	4	nil	5
ACG_150622_001	2	4	700	NW	4	nil	5
ACG_150622_001	3	4	700	NW	3	nil	5
ACG_150622_002	0	4	700	NW	3	nil	5
ACG_150622_002	1	3	700	NW	3	nil	5
ACG_150610_002	0	5	1500	NW	1	nil	5
ACG_150610_002	1	5	1500	NW	1	nil	5
ACG_150610_003	0	3	1500	NW	4	nil	5
ACG_150610_003	1	2	1500	NW	4	nil	5
ACG_150610_003	2	2	1500	NW	4	nil	5
ACG_150624_001	0	10	800	S	1	ILR	5
ACG_150624_001	1	10	800	S	2	nil	5
ACG_150624_001	2	10	400	S	2	IHR	3
ACG_150624_001	3	10	300	S	2	ILR	3
ACG_150624_002	0	10	400	S	2	nil	4
ACG_150624_002	1	10	400	S	2	ILR	3
ACG_150609_003	0	7	600	WNW	2	nil	5
ACG_150609_003	1	8	700	WNW	2	nil	5
ACG_150609_003	2	8	700	WNW	3	nil	5
ACG_150609_003	3	8	700	WNW	3	nil	5
ACG_150610_004	0	5	600	NW	2	nil	5
ACG_150610_004	1	5	700	NW	3	nil	5
ACG_150610_004	2	3	800	NW	3	nil	5
ACG_150624_007	0	10	800	S	2	nil	5
ACG_150624_007	1	10	800	S	2	nil	5
ACG_150624_007	2	10	800	S	1	ILR	5
ACG_150624_007	3	10	800	S	1	ILR	5
ACG_150612_003	0	4	1500	W	2	nil	5

Session ID	Period	Cloud 10ths	Cloud base	Wind Direction	Wind Force	Precip	Visibility (km)
ACG_150612_003	1	4	1500	W	2	nil	5
ACG_150612_003	2	4	1500	W	3	nil	5
ACG_150623_007	0	5	900	NW	2	nil	5
ACG_150623_007	1	6	900	NW	3	nil	5
ACG_150623_007	2	6	900	NW	3	nil	5
ACG_150623_007	3	5	900	NW	3	nil	5
ACG_150708_001	0	10	400	NW	3	nil	3
ACG_150708_001	1	9	500	NW	3	nil	5
ACG_150708_002	0	5	900	NW	5	nil	5
ACG_150708_002	1	4	900	NW	5	nil	5
ACG_150708_002	2	4	900	NW	6	nil	5
ACG_150708_002	3	4	900	NW	6	nil	5
ACG_150728_001	0	10	600	nil	0	ILR	5
ACG_150728_001	1	10	600	N	1	nil	5
ACG_150728_002	0	9	600	N	1	nil	5
ACG_150728_002	1	9	600	N	1	nil	5
ACG_150710_001	0	10	200	SSE	4	CHF	1
ACG_150710_001	1	10	200	SSE	4	CHF	1
ACG_150710_002	0	10	200	SSE	4	CHF	1
ACG_150710_002	1	9	200	SSE	5	ILF	2
ACG_150710_002	2	10	100	S	4	CHF	0.5
ACG_150727_001	0	10	600	E	4	ILR	5
ACG_150727_001	1	10	600	E	4	CLR	4
ACG_150727_001	2	10	600	E	4	ILR	5
ACG_150727_001	3	10	600	E	4	nil	5
ACG_150727_002	0	10	500	E	3	CLR	4
ACG_150727_002	1	10	500	E	3	CLR	4
ACG_150707_001	0	9	300	SSW	2	nil	4
ACG_150707_001	1	10	300	SSW	2	IHR	1
ACG_150707_002	0	10	400	SW	3	nil	4
ACG_150707_002	1	10	400	SW	3	nil	4
ACG_150707_002	2	10	400	SW	3	ILR	3
ACG_150707_002	3	9	400	SW	3	ILR	4
ACG_150729_001	0	7	900	NW	5	nil	5
ACG_150729_001	1	7	900	NW	5	nil	5
ACG_150729_001	2	7	900	NW	5	nil	5
ACG_150729_002	0	6	900	NW	5	nil	5
ACG_150729_002	1	5	900	NW	5	nil	5
ACG_150727_003	0	10	500	E	4	ILR	5
ACG_150727_003	1	10	500	E	4	IHR	4
ACG_150727_003	2	10	500	E	4	CLR	4
ACG_150730_003	0	7	900	NW	3	nil	5
ACG_150730_003	1	7	900	NW	3	nil	5
ACG_150730_003	2	6	900	NW	4	nil	5
ACG_150707_003	0	10	400	SSW	3	IHF	3
ACG_150707_003	1	10	400	SSW	3	IHF	3
ACG_150707_003	2	10	400	SW	3	ILR	3
ACG_150707_003	3	10	400	SW	3	ILR	3
ACG_150729_003	0	5	900	NW	4	nil	5

Session ID	Period	Cloud 10ths	Cloud base	Wind Direction	Wind Force	Precip	Visibility (km)
ACG_150729_003	1	5	900	NW	4	nil	5
ACG_150729_003	2	6	900	NW	5	nil	5
ACG_150729_003	3	7	900	NW	5	nil	5
ACG_150708_005	0	9	500	NW	4	nil	5
ACG_150708_005	1	9	500	NW	4	nil	5
ACG_150708_005	2	8	600	NW	4	nil	5
ACG_150728_003	0	10	600	NE	1	nil	5
ACG_150728_003	1	10	600	N	2	ILR	5
ACG_150728_003	2	10	600	N	2	CLR	4
ACG_150804_001	0	10	400	S	5	nil	3
ACG_150804_001	1	10	400	S	5	nil	4
ACG_150804_002	0	10	400	S	5	nil	4
ACG_150804_002	1	10	500	S	5	nil	5
ACG_150804_002	2	10	500	SW	5	nil	5
ACG_150804_002	3	9	500	SW	5	nil	5
ACG_150811_001	0	9	700	W	3	nil	5
ACG_150811_001	1	7	700	W	3	ILR	5
ACG_150811_001	2	5	900	W	3	nil	5
ACG_150811_002	0	8	800	W	3	nil	5
ACG_150811_002	1	8	800	W	3	nil	5
ACG_150805_001	0	10	400	S	4	nil	4
ACG_150805_001	1	10	400	S	4	ILR	4
ACG_150805_002	0	10	400	SSW	4	nil	4
ACG_150805_002	1	10	400	SSW	4	ILR	4
ACG_150805_002	2	10	400	SSW	4	IHR	5
ACG_150810_001	0	10	400	SW	4	nil	5
ACG_150810_001	1	10	400	SW	4	ILR	4
ACG_150810_001	2	9	400	SW	4	ILR	4
ACG_150810_002	0	10	400	SW	4	nil	5
ACG_150810_002	1	8	400	W	4	nil	5
ACG_150806_001	0	10	200	W	2	IHF	1
ACG_150806_001	1	10	200	W	4	IHF	1
ACG_150806_002	0	9	600	W	4	nil	5
ACG_150806_002	1	9	600	W	4	nil	5
ACG_150806_002	2	8	700	W	4	nil	5
ACG_150812_001	0	10	800	S	3	nil	5
ACG_150812_001	1	10	800	S	2	nil	5
ACG_150812_001	2	10	800	S	3	nil	5
ACG_150812_002	0	9	900	S	3	nil	5
ACG_150812_002	1	10	900	S	2	nil	5
ACG_150813_001	0	3	1500	E	2	ILF	5
ACG_150813_001	1	5	900	SE	3	nil	5
ACG_150813_001	2	4	900	SE	3	nil	5
ACG_150806_003	0	10	200	W	5	IHF	1
ACG_150806_003	1	8	500	W	5	nil	5
ACG_150806_003	2	9	600	W	4	nil	5
ACG_150903_001	0	5	900	NNW	4	nil	5
ACG_150903_001	1	4	900	NNW	5	nil	5
ACG_150903_001	2	5	900	NNW	5	nil	5

Session ID	Period	Cloud 10ths	Cloud base	Wind Direction	Wind Force	Precip	Visibility (km)
ACG_150903_002	0	5	900	NNW	5	nil	5
ACG_150903_002	1	4	900	NNW	4	nil	5
ACG_150910_001	0	7	600	E	3	nil	6
ACG_150910_001	1	5	600	ESE	4	nil	6
ACG_150910_002	0	5	600	ESE	4	nil	6
ACG_150910_002	1	4	600	ESE	4	nil	6
ACG_150910_002	2	5	600	ESE	4	nil	6
ACG_150910_003	0	4	800	SE	5	nil	5
ACG_150910_003	1	4	800	SE	5	nil	5
ACG_150910_003	2	5	1000	SE	4	nil	5
ACG_150910_004	0	5	1000	SE	4	nil	5
ACG_150910_004	1	7	900	SE	5	nil	5
ACG_150911_001	0	7	500	ESE	4	nil	5
ACG_150911_001	1	8	600	ESE	5	nil	5
ACG_150911_002	0	8	600	ESE	5	nil	5
ACG_150911_002	1	9	600	ESE	5	nil	5
ACG_150910_005	0	6	500	SE	4	nil	4
ACG_150910_005	1	5	500	SE	4	nil	5
ACG_150910_006	0	5	500	SE	4	nil	5
ACG_150910_006	1	6	600	SE	4	nil	5
ACG_150910_006	2	6	600	SE	4	nil	5
ACG_150910_006	3	5	700	SE	4	nil	5
ACG_150911_003	0	9	900	ESE	5	nil	4
ACG_150911_003	1	9	900	ESE	5	nil	4
ACG_150911_003	2	9	900	SE	5	nil	4
ACG_150911_004	0	9	900	SE	5	nil	4
ACG_150911_004	1	9	900	SE	5	nil	4
ACG_151006_001	0	10	300	SSE	4	ILF	3
ACG_151006_001	1	9	300	SSE	5	ILF	3
ACG_151006_002	0	10	200	SSE	5	IHF	2
ACG_151006_002	1	10	200	SSE	5	ILF	2
ACG_151006_002	2	9	300	SSE	5	ILF	3
ACG_151008_001	0	6	800	S	3	nil	5
ACG_151008_001	1	6	800	S	3	nil	5
ACG_151008_002	0	7	800	SE	3	nil	5
ACG_151008_002	1	7	600	S	3	nil	5
ACG_151009_001	0	9	400	SSE	3	nil	4
ACG_151009_001	1	10	400	SSE	4	nil	4
ACG_151009_002	0	10	400	SSE	4	nil	4
ACG_151009_002	1	10	400	SSE	4	nil	4
ACG_151009_002	2	10	400	SSE	4	nil	4
ACG_151005_001	0	10	300	SE	5	ILR	2
ACG_151005_001	1	10	300	SE	5	IHR	1
ACG_151005_002	0	10	300	SE	5	ILR	3
ACG_151005_002	1	10	200	SSE	5	nil	2
ACG_151008_003	0	3	500	SE	2	nil	5
ACG_151008_003	1	3	500	SE	2	nil	5
ACG_151008_004	0	5	600	SSE	3	nil	5
ACG_151008_004	1	7	800	SSE	3	nil	5

Session ID	Period	Cloud 10ths	Cloud base	Wind Direction	Wind Force	Precip	Visibility (km)
ACG_151008_004	2	7	800	S	3	nil	5
ACG_151006_003	0	8	500	S	3	ILF	4
ACG_151006_003	1	6	500	S	3	nil	5
ACG_151006_004	0	7	600	S	3	nil	5
ACG_151006_004	1	5	700	SW	2	nil	5
ACG_151016_001	0	3	1000	E	3	nil	1
ACG_151016_001	1	4	1000	E	3	nil	5
ACG_151016_001	2	3	1000	E	3	nil	5
ACG_151015_003	0	6	1500	SE	3	nil	5
ACG_151015_003	1	6	1500	E	2	nil	5
ACG_151015_003	2	4	1000	E	3	nil	5
ACG_151022_001	0	10	1000	W	4	nil	10
ACG_151022_001	1	10	1000	W	4	nil	10
ACG_151022_001	2	9	1000	W	4	nil	10
ACG_151022_001	3	9	1000	W	3	nil	10
ACG_151023_001	0	10	1000	S	3	nil	10
ACG_151023_001	1	10	1000	S	3	nil	10
ACG_151023_001	2	10	1000	S	3	nil	10
ACG_151028_001	0	9	500	SE	1	ILR	10
ACG_151028_001	1	9	500	SE	1	ILR	10
ACG_151028_001	2	9	500	SE	1	nil	10
ACG_151029_001	0	10	300	SE	5	CHR	1.5
ACG_151029_001	1	10	300	SE	5	CHR	5
ACG_151029_001	2	10	300	SE	4	ILR	5
ACG_151029_002	0	1	1000	SE	1	nil	10
ACG_151029_002	1	3	1000	E	2	nil	10
ACG_151030_001	0	10	400	E	4	nil	10
ACG_151030_001	1	10	400	E	4	nil	10
ACG_151030_001	2	10	400	E	4	nil	10
ACG_151119_001	0	8	1000	W	3	nil	10
ACG_151119_002	0	9	1000	W	4	nil	10
ACG_151119_002	1	9	1000	W	4	nil	10
ACG_151119_002	2	9	1000	W	4	IHR	10
ACG_151125_001	0	10	500	NW	4	ILR	4
ACG_151125_001	1	10	300	NW	4	ILR	3
ACG_151125_002	0	10	500	NW	4	nil	4
ACG_151125_002	1	10	300	NW	3	ILR	2
ACG_151110_001	0	10	300	SW	2	CLR	2
ACG_151110_001	1	10	300	SW	2	CLR	2
ACG_151110_001	2	10	300	SW	3	CLR	2
ACG_151119_003	0	5	1000	W	4	nil	10
ACG_151119_003	1	8	1000	W	4	ILR	10
ACG_151119_003	2	8	1000	W	4	ILR	10
ACG_151119_004	0	9	1000	W	4	nil	10
ACG_151120_001	0	10	300	WNW	3	ILR	2
ACG_151120_001	1	9	400	WNW	3	ILR	2
ACG_151120_002	0	9	400	NW	3	nil	4
ACG_151120_002	1	9	400	N	4	ILR	2
ACG_151118_002	0	10	600	SW	5	nil	5

Session ID	Period	Cloud 10ths	Cloud base	Wind Direction	Wind Force	Precip	Visibility (km)
ACG_151118_002	1	8	600	SW	5	ILR	5
ACG_151118_003	0	8	600	SW	5	nil	5
ACG_151118_003	1	8	600	SW	5	nil	4
ACG_151106_001	0	10	400	SE	4	nil	1
ACG_151106_001	1	10	400	SE	5	ILR	2
ACG_151106_001	2	10	400	SE	5	CLR	3
ACG_151112_001	0	9	400	SSE	4	nil	2
ACG_151112_001	1	8	500	SSE	5	nil	4
ACG_151112_001	2	10	500	SSE	5	nil	5
ACG_151120_003	0	10	1000	SW	3	ILR	10
ACG_151120_003	1	10	1000	SW	3	ILR	10
ACG_151124_002	0	10	400	WSW	4	IHR	0.1
ACG_151124_002	1	10	400	WSW	4	IHR	2
ACG_151124_002	2	10	400	W	4	IHR	3
ACG_151105_001	0	10	400	E	3	CLR	3
ACG_151105_001	1	10	300	E	2	CLR	2
ACG_151105_001	2	10	400	E	3	ILR	2
ACG_151109_001	0	10	300	SW	3	CLR	2
ACG_151109_001	1	10	300	SW	3	CHR	1
ACG_151109_001	2	10	300	SW	3	CLR	1
ACG_151116_001	0	9	500	SW	5	IHR	4
ACG_151116_001	1	8	500	SW	5	IHR	4
ACG_151116_001	2	9	500	SW	5	IHR	3
ACG_151119_008	0	9	1000	W	5	nil	10
ACG_151126_001	0	10	100	SW	3	ILR	0.1
ACG_151126_001	1	10	100	SW	3	ILR	0.2
ACG_151126_001	2	10	100	SW	3	CLF	0.2
ACG_151209_001	0	10	500	SW	5	nil	3
ACG_151209_001	1	9	500	SW	5	ILR	4
ACG_151209_002	0	9	500	SW	5	nil	4
ACG_151209_002	1	10	600	SW	5	nil	5
ACG_151210_001	0	8	600	SW	4	nil	5
ACG_151210_001	1	8	500	SW	4	IHH	3
ACG_151210_002	0	7	600	SW	4	nil	5
ACG_151210_002	1	7	600	SW	5	nil	5
ACG_151211_001	0	10	300	WSW	5	IHR	2
ACG_151211_001	1	9	400	WSW	5	IHR	2
ACG_151211_002	0	9	400	WSW	5	nil	4
ACG_151211_002	1	8	500	W	5	nil	5
ACG_151208_001	0	7	800	SW	4	nil	5
ACG_151208_001	1	9	700	SW	4	nil	5
ACG_151208_002	0	10	400	SW	4	ILR	3
ACG_151208_002	1	10	400	SW	4	IHR	2
ACG_151208_003	0	6	800	SW	4	nil	4
ACG_151208_003	1	5	800	SW	3	nil	5
ACG_151208_004	0	5	800	SW	3	nil	5
ACG_151208_004	1	5	800	SW	4	nil	5
ACG_151209_003	0	10	600	SW	5	ILR	3
ACG_151209_003	1	10	600	SW	5	nil	4

Session ID	Period	Cloud 10ths	Cloud base	Wind Direction	Wind Force	Precip	Visibility (km)
ACG_151209_004	0	10	600	SW	5	nil	4
ACG_151209_004	1	10	600	SW	5	ILR	3
ACG_151208_007	0	10	500	WSW	4	nil	5
ACG_151208_007	1	10	500	WSW	4	ILR	1
ACG_151214_003	0	10	300	E	4	nil	4
ACG_151214_003	1	10	300	E	4	nil	2
ACG_151210_003	0	8	600	SW	5	nil	1
ACG_151210_003	1	5	600	SW	5	nil	3
ACG_151210_003	2	4	700	SW	5	nil	5
ACG_151215_005	0	10	700	NE	3	nil	5
ACG_151215_005	1	10	700	NE	3	nil	5
ACG_151201_001	0	10	400	SSW	4	nil	4
ACG_151201_001	1	9	400	SSW	4	nil	4
ACG_151201_001	2	8	500	SSW	4	nil	4
ACG_151201_001	3	7	500	SSW	4	nil	1
ACG_151207_001	0	10	400	SSE	5	ILR	3
ACG_151207_001	1	10	400	SSE	5	nil	3
ACG_151207_001	2	10	400	SSE	5	ILR	0.5
ACG_160114_001	0	2	800	S	1	nil	4
ACG_160114_001	1	2	800	N	2	nil	5
ACG_160114_002	0	2	800	N	2	nil	5
ACG_160114_002	1	2	800	NW	1	nil	5
ACG_160120_001	0	9	300	SE	2	nil	4
ACG_160120_001	1	10	300	SE	2	nil	3
ACG_160120_001	2	10	300	SE	3	ILR	2
ACG_160121_001	0	10	400	SE	3	CLR	2
ACG_160121_001	1	10	400	SE	4	ILR	2
ACG_160121_002	0	10	400	SE	4	ILR	2
ACG_160121_002	1	10	400	SE	4	ILR	2
ACG_160113_001	0	10	400	SE	2	CLR	3
ACG_160113_001	1	10	400	SE	2	ILR	3
ACG_160113_002	0	10	400	SE	1	nil	5
ACG_160113_002	1	10	500	SE	1	ILR	4
ACG_160113_003	0	8	500	SW	2	nil	3
ACG_160113_003	1	7	500	SW	1	IHS	4
ACG_160113_004	0	6	600	S	1	nil	5
ACG_160113_004	1	7	600	S	1	nil	5
ACG_160114_003	0	7	800	NW	4	ILS	5
ACG_160114_003	1	7	800	NW	3	nil	5
ACG_160114_004	0	8	800	NW	3	nil	5
ACG_160114_004	1	10	800	NW	3	nil	5
ACG_160126_003	0	10	400	S	6	CHR	0.1
ACG_160126_003	1	10	400	S	6	CLR	3
ACG_160126_003	2	10	400	S	6	ILR	4
ACG_160118_001	0	10	200	SE	3	CLR	3
ACG_160118_001	1	10	200	SE	3	CLR	3
ACG_160118_001	2	10	200	SE	3	ILR	1
ACG_160115_001	0	9	500	WNW	4	ILS	0.1
ACG_160115_001	1	9	500	WNW	4	IHS	3

Session ID	Period	Cloud 10ths	Cloud base	Wind Direction	Wind Force	Precip	Visibility (km)
ACG_160115_001	2	7	600	WNW	4	nil	5
ACG_160119_001	0	10	300	SE	3	ILR	0.1
ACG_160119_001	1	10	300	SE	3	ILR	2
ACG_160119_001	2	10	300	SE	3	nil	3
ACG_160112_001	0	10	400	NW	3	ILR	4
ACG_160112_001	1	10	400	NW	3	ILR	4
ACG_160112_001	2	9	400	NW	3	ILR	3
ACG_160112_001	3	9	400	NW	3	ILR	0.1
ACG_160125_001	0	9	500	WNW	4	IHR	4
ACG_160125_001	1	6	600	WNW	4	IHR	5
ACG_160125_001	2	6	700	WNW	4	IHR	3
ACG_160203_001	0	3	700	nil	0	nil	3
ACG_160203_001	1	3	700	NW	2	nil	5
ACG_160203_002	0	3	700	NW	2	nil	5
ACG_160203_002	1	5	700	NW	3	nil	5
ACG_160203_002	2	5	800	NW	3	nil	5
ACG_160209_001	0	7	600	NW	3	nil	5
ACG_160209_001	1	8	700	NW	3	nil	5
ACG_160209_001	2	7	700	NW	3	nil	5
ACG_160209_002	0	7	700	NW	3	nil	5
ACG_160209_002	1	6	800	WNW	3	nil	5
ACG_160211_001	0	3	700	E	1	nil	5
ACG_160211_001	1	3	700	E	1	nil	5
ACG_160210_001	0	6	700	W	3	nil	5
ACG_160210_001	1	7	700	W	3	nil	5
ACG_160210_001	2	5	800	W	3	nil	5
ACG_160211_002	0	3	700	E	1	nil	5
ACG_160211_002	1	3	700	nil	0	nil	5
ACG_160210_002	0	4	800	W	3	nil	5
ACG_160210_002	1	6	800	W	3	nil	5
ACG_160204_001	0	10	400	NW	3	nil	3
ACG_160204_001	1	10	400	NW	3	ILR	3
ACG_160204_001	2	10	300	NW	3	ILF	1
ACG_160204_001	3	10	300	NW	2	ILF	1
ACG_160203_003	0	5	900	NW	4	nil	5
ACG_160203_003	1	6	800	NW	4	nil	5
ACG_160203_003	2	7	800	NW	4	nil	5
ACG_160224_001	0	8	800	NW	4	nil	5
ACG_160224_001	1	10	700	NW	3	nil	5
ACG_160205_001	0	10	500	SW	4	nil	0.1
ACG_160205_001	1	10	500	SW	4	nil	2
ACG_160205_001	2	10	400	SW	4	IHR	5
ACG_160208_001	0	9	500	W	4	IHR	5
ACG_160208_001	1	7	500	W	4	nil	5
ACG_160208_001	2	8	600	W	3	nil	2
ACG_160218_001	0	10	400	SW	3	ILS	1
ACG_160218_001	1	10	400	SW	3	nil	3
ACG_160218_001	2	10	400	SW	3	ILS	5
ACG_160225_001	0	10	500	nil	0	ILS	0.1

Session ID	Period	Cloud 10ths	Cloud base	Wind Direction	Wind Force	Precip	Visibility (km)
ACG_160225_001	1	10	500	W	1	nil	2
ACG_160225_001	2	9	700	W	1	nil	5
ACG_160210_003	0	5	700	NW	3	nil	0.1
ACG_160210_003	1	4	700	NW	3	nil	2
ACG_160210_003	2	5	600	NW	3	ILR	5
ACG_160202_001	0	8	700	WNW	6	nil	5
ACG_160202_001	1	8	600	WNW	6	nil	5
ACG_160202_001	2	8	600	WNW	6	nil	2
ACG_160224_002	0	5	700	NNW	3	nil	5
ACG_160224_002	1	5	700	NNW	3	nil	5
ACG_160224_002	2	5	700	NNW	4	nil	5
ACG_160224_002	3	6	800	NNW	3	nil	5
ACG_160223_001	0	3	800	NW	3	nil	5
ACG_160223_001	1	4	800	NW	4	nil	5
ACG_160223_001	2	3	800	NW	3	nil	5
ACG_160223_001	3	4	800	NW	3	nil	5
ACG_160224_003	0	5	700	NW	2	nil	5
ACG_160224_003	1	5	700	NW	2	nil	5
ACG_160224_003	2	3	700	NW	2	nil	2
ACG_160316_001	0	10	200	SE	4	CLF	2
ACG_160316_001	1	10	200	E	3	CLF	2
ACG_160316_002	0	10	200	E	3	ILF	2
ACG_160316_002	1	10	300	E	4	ILF	3
ACG_160316_002	2	10	300	SE	4	ILF	3
ACG_160315_001	0	4	800	SE	5	nil	5
ACG_160315_001	1	3	800	SE	5	nil	5
ACG_160315_001	2	4	800	SE	5	nil	5
ACG_160315_002	0	4	800	SE	4	nil	5
ACG_160315_002	1	5	800	SE	4	nil	5
ACG_160315_003	0	6	1000	E	4	nil	5
ACG_160315_003	1	7	1000	E	4	nil	5
ACG_160315_004	0	8	900	SE	3	nil	5
ACG_160315_004	1	8	900	SE	4	nil	5
ACG_160315_004	2	6	900	SE	4	nil	5
ACG_160329_001	0	9	600	SSW	3	nil	5
ACG_160329_001	1	8	600	SSW	2	nil	5
ACG_160329_001	2	8	600	S	2	nil	5
ACG_160329_002	0	7	600	S	2	nil	5
ACG_160329_002	1	7	600	S	2	IHR	5
ACG_160329_003	0	6	400	WSW	2	nil	5
ACG_160329_003	1	7	400	SW	2	nil	5
ACG_160329_004	0	10	600	S	4	IHH	2
ACG_160329_004	1	9	600	S	3	IHH	5
ACG_160329_004	2	9	700	S	3	nil	5
ACG_160316_003	0	9	500	E	4	nil	5
ACG_160316_003	1	5	700	E	4	nil	5
ACG_160316_003	2	2	700	E	3	nil	5
ACG_160316_004	0	2	700	E	3	nil	5
ACG_160316_004	1	0	-	E	3	nil	5

Session ID	Period	Cloud 10ths	Cloud base	Wind Direction	Wind Force	Precip	Visibility (km)
ACG_160304_001	0	5	700	WNW	3	nil	5
ACG_160304_001	1	4	700	WNW	3	nil	5
ACG_160304_001	2	4	700	WNW	3	nil	3
ACG_160303_001	0	7	400	WNW	2	nil	1
ACG_160303_001	1	6	400	WNW	3	nil	5
ACG_160303_001	2	6	400	WNW	3	nil	5
ACG_160330_001	0	9	400	nil	0	CLR	0.2
ACG_160330_001	1	9	400	nil	0	ILR	1
ACG_160330_001	2	8	400	SW	2	nil	4
ACG_160316_005	0	10	400	E	4	nil	4
ACG_160316_005	1	10	400	E	4	nil	4
ACG_160316_005	2	10	400	E	4	nil	4
ACG_160316_005	3	10	500	E	4	nil	4
ACG_160329_005	0	7	500	SW	2	nil	5
ACG_160329_005	1	6	600	SW	3	nil	5
ACG_160329_005	2	6	800	SSW	4	nil	5
ACG_160329_005	3	8	700	SSW	4	IHH	5
ACG_160328_001	0	5	700	NW	4	nil	5
ACG_160328_001	1	5	700	NW	4	nil	5
ACG_160328_001	2	5	700	NW	4	nil	3
ACG_160314_001	0	3	1500	SE	3	nil	5
ACG_160314_001	1	3	1500	SE	3	nil	5
ACG_160314_001	2	4	1500	SE	3	nil	2
ACG_160317_001	0	5	200	SE	3	ILF	0.5
ACG_160317_001	1	8	200	SE	3	ILF	2
ACG_160317_001	2	7	200	SE	3	ILF	2
ACG_160426_001	0	3	900	N	6	nil	10
ACG_160426_001	1	3	900	N	6	nil	10
ACG_160427_001	0	4	1000	NW	5	nil	10
ACG_160427_001	1	4	1000	NW	5	nil	10
ACG_160413_001	0	10	500	NE	3	nil	5
ACG_160413_001	1	10	600	NE	3	nil	5
ACG_160413_001	2	10	600	NE	4	nil	5
ACG_160413_001	3	10	600	ENE	4	nil	5
ACG_160426_002	0	1	-	N	4	nil	10
ACG_160426_002	1	2	900	N	5	nil	10
ACG_160426_002	2	2	900	N	5	nil	10
ACG_160413_002	0	10	400	NE	2	CLR	3
ACG_160413_002	1	10	400	NE	2	CLR	3
ACG_160413_003	0	10	400	NE	2	CLR	3
ACG_160413_003	1	10	400	NE	2	CLR	3
ACG_160407_001	0	9	400	NW	3	nil	4
ACG_160407_001	1	7	400	NW	3	IHR	4
ACG_160407_001	2	7	500	NW	3	ILR	5
ACG_160407_001	3	5	500	NW	3	ILR	5
ACG_160427_002	0	2	1000	NW	3	ILR	10
ACG_160427_002	1	2	1000	NW	3	ILR	10
ACG_160412_001	0	10	500	NE	3	ILR	4
ACG_160412_001	1	10	500	NE	4	ILR	4

Session ID	Period	Cloud 10ths	Cloud base	Wind Direction	Wind Force	Precip	Visibility (km)
ACG_160412_001	2	10	500	NE	5	nil	4
ACG_160412_001	3	10	500	NE	4	nil	4
ACG_160419_001	0	6	700	SW	1	nil	5
ACG_160419_001	1	8	700	W	2	nil	5
ACG_160419_002	0	7	700	W	2	nil	5
ACG_160419_002	1	7	700	W	2	nil	5
ACG_160425_001	0	2	800	NW	6	nil	10
ACG_160425_001	1	2	900	NW	7	nil	10
ACG_160404_001	0	8	600	SW	3	nil	6
ACG_160407_002	0	10	400	W	4	IHR	1
ACG_160407_002	1	10	400	WNW	3	IHR	2
ACG_160407_002	2	9	400	NW	3	IHR	4
ACG_160419_003	0	7	800	W	2	nil	5
ACG_160419_003	1	7	800	W	2	nil	5
ACG_160419_003	2	6	800	W	2	nil	5
ACG_160419_003	3	6	800	W	2	nil	5
ACG_160425_002	0	7	900	NW	6	ILR	10
ACG_160425_002	1	5	1000	NW	6	nil	10
ACG_160425_002	2	2	1000	NW	7	nil	10
ACG_160425_002	3	3	1000	NW	7	nil	10
ACG_160512_001	0	4	800	E	4	nil	5
ACG_160512_001	1	3	800	E	4	nil	5
ACG_160512_001	2	3	800	E	4	nil	5
ACG_160512_002	0	2	800	E	4	nil	5
ACG_160512_002	1	2	800	E	5	nil	5
ACG_160512_002	2	2	800	ESE	5	nil	5
ACG_160518_001	0	9	600	WNW	3	nil	5
ACG_160518_001	1	10	700	WNW	4	nil	5
ACG_160518_001	2	10	700	WNW	4	nil	5
ACG_160518_001	3	9	700	WNW	4	nil	5
ACG_160505_001	0	4	800	SW	3	nil	5
ACG_160505_001	1	5	800	SW	3	nil	5
ACG_160505_002	0	5	800	SW	3	nil	5
ACG_160505_002	1	5	800	SSW	4	nil	5
ACG_160505_002	2	6	800	SSW	4	nil	5
ACG_160505_002	3	7	800	SSW	5	nil	5
ACG_160517_001	0	10	700	SE	3	nil	5
ACG_160517_001	1	10	700	SE	3	nil	5
ACG_160518_002	0	10	600	W	2	nil	5
ACG_160518_002	1	10	600	W	2	nil	5
ACG_160518_002	2	10	700	W	2	nil	5
ACG_160509_001	0	2	800	E	4	nil	5
ACG_160509_001	1	2	800	E	4	nil	5
ACG_160509_001	2	3	800	E	4	nil	5
ACG_160509_001	3	3	800	E	4	nil	5
ACG_160513_001	0	8	800	ENE	4	nil	5
ACG_160513_001	1	9	800	ENE	4	nil	5
ACG_160513_001	2	8	800	ENE	4	nil	5
ACG_160517_002	0	10	200	SE	4	CHF	1

Session ID	Period	Cloud 10ths	Cloud base	Wind Direction	Wind Force	Precip	Visibility (km)
ACG_160517_002	1	10	200	SE	4	CHF	1
ACG_160517_002	2	10	200	SE	4	IHR	1
ACG_160517_002	3	10	200	SE	4	IHR	1
ACG_160513_002	0	8	800	ENE	4	nil	5
ACG_160513_002	1	8	800	E	4	nil	5
ACG_160513_002	2	9	800	E	4	nil	5
ACG_160513_002	3	8	800	E	4	nil	5
ACG_160509_002	0	2	800	E	4	nil	5
ACG_160509_002	1	2	800	E	3	nil	5
ACG_160509_002	2	2	800	E	4	nil	5
ACG_160509_002	3	2	800	E	4	nil	5
ACG_160530_001	0	4	1000	S	1	nil	20
ACG_160530_001	1	4	1000	S	2	nil	20
ACG_160527_001	0	10	600	E	3	nil	10
ACG_160527_001	1	10	600	E	3	nil	10
ACG_160527_001	2	10	600	E	3	nil	10
ACG_160601_001	0	1	800	WSW	2	nil	5
ACG_160601_001	1	2	1000	W	2	nil	5
ACG_160601_001	2	2	1000	ENE	2	nil	5
ACG_160601_001	3	3	1000	N	3	nil	5
ACG_160609_001	0	9	700	ENE	3	nil	5
ACG_160609_001	1	10	600	ENE	3	nil	4
ACG_160609_001	2	9	600	ENE	3	nil	4
ACG_160609_001	3	9	600	ENE	3	nil	5
ACG_160610_001	0	10	500	E	3	nil	4
ACG_160610_001	1	10	500	E	4	nil	4
ACG_160610_001	2	10	500	E	4	nil	4
ACG_160607_001	0	10	800	W	1	nil	5
ACG_160607_001	1	10	800	W	1	ILR	5
ACG_160607_001	2	10	800	W	1	IHR	5
ACG_160602_001	0	1	1000	S	3	nil	5
ACG_160602_001	1	1	1000	SW	2	nil	5
ACG_160602_001	2	1	1000	SW	2	nil	5
ACG_160601_002	0	3	500	SW	1	ILF	3
ACG_160601_002	1	2	600	SW	1	ILF	4
ACG_160601_002	2	1	800	SW	2	nil	5
ACG_160601_002	3	1	800	WSW	2	nil	5
ACG_160602_002	0	1	1000	NE	1	nil	5
ACG_160602_002	1	1	1000	NE	2	nil	5
ACG_160602_002	2	1	1000	NE	2	nil	5
ACG_160602_002	3	1	1000	NE	2	nil	5
ACG_160621_001	0	9	700	SSE	2	nil	5
ACG_160621_001	1	10	700	S	3	nil	5
ACG_160621_001	2	10	600	S	3	nil	5
ACG_160621_001	3	10	600	S	3	ILR	4
ACG_160623_001	0	8	700	SE	1	nil	5
ACG_160623_001	1	8	700	SE	2	nil	5
ACG_160623_001	2	7	700	SSE	2	nil	5
ACG_160623_002	0	7	900	SE	3	nil	6

Session ID	Period	Cloud 10ths	Cloud base	Wind Direction	Wind Force	Precip	Visibility (km)
ACG_160623_002	1	3	1000	SE	4	nil	6
ACG_160623_002	2	2	1000	SE	4	nil	6
ACG_160622_001	0	10	700	SW	4	nil	6
ACG_160622_001	1	10	900	SW	4	nil	6
ACG_160622_001	2	10	900	SW	4	nil	6
ACG_160622_001	3	10	1000	SW	3	nil	6
ACG_160621_002	0	10	700	S	3	ILR	5
ACG_160621_002	1	10	700	S	3	nil	5
ACG_160621_002	2	10	800	S	3	nil	5
ACG_160621_002	3	10	800	S	3	nil	5
ACG_160623_003	0	8	700	SSE	3	nil	5
ACG_160623_003	1	5	700	SSE	3	nil	5
ACG_160623_003	2	4	800	SSE	3	nil	5
ACG_160623_003	3	3	800	SSE	3	nil	5
ACG_160610_002	0	10	600	E	3	nil	5
ACG_160610_002	1	10	600	E	3	nil	5
ACG_160610_002	2	10	500	E	3	nil	4
ACG_160620_001	0	10	500	WSW	4	IHR	4
ACG_160620_001	1	10	500	WSW	4	IHR	3
ACG_160620_001	2	10	500	WSW	4	IHR	4
ACG_160620_001	3	9	800	WSW	3	nil	5
ACG_160622_002	0	10	600	WSW	4	nil	5
ACG_160622_002	1	10	600	WSW	4	nil	5
ACG_160622_002	2	9	700	WSW	2	nil	5
ACG_160627_001	0	9	500	W	3	ILR	4
ACG_160627_001	1	9	500	W	3	nil	5
ACG_160627_001	2	10	600	W	3	nil	5
ACG_160722_001	0	10	600	WSW	2	ILR	4
ACG_160722_001	1	10	600	WSW	2	nil	5
ACG_160722_001	2	10	600	WSW	2	nil	5
ACG_160722_001	3	10	600	WSW	2	nil	5
ACG_160725_001	0	10	300	SW	4	IHR	3
ACG_160725_001	1	9	300	SW	4	IHR	3
ACG_160725_001	2	10	400	SW	4	ILR	4
ACG_160729_001	0	6	700	W	3	nil	5
ACG_160729_001	1	6	700	W	3	nil	5
ACG_160729_001	2	5	700	W	3	nil	5
ACG_160713_001	0	9	600	SW	3	IHR	3
ACG_160713_001	1	9	600	SW	3	IHR	3
ACG_160713_001	2	7	700	WSW	3	ILR	5
ACG_160713_001	3	6	700	WSW	3	nil	5
ACG_160722_002	0	10	600	W	2	nil	5
ACG_160722_002	1	7	600	W	2	nil	5
ACG_160722_002	2	6	600	W	2	nil	5
ACG_160725_002	0	10	400	SSW	3	ILR	2
ACG_160725_002	1	10	500	SSW	3	ILR	3
ACG_160725_002	2	10	500	SW	3	IHR	3
ACG_160725_002	3	10	500	SW	4	IHR	3
ACG_160726_001	0	10	300	SW	3	ILR	3

Session ID	Period	Cloud 10ths	Cloud base	Wind Direction	Wind Force	Precip	Visibility (km)
ACG_160726_001	1	10	500	SW	2	IHR	3
ACG_160726_001	2	10	500	SW	3	ILR	5
ACG_160726_001	3	10	500	SW	3	nil	5
ACG_160728_001	0	10	300	SE	2	nil	3
ACG_160728_001	1	10	400	ESE	2	nil	5
ACG_160728_001	2	10	400	ESE	2	ILR	4
ACG_160728_002	0	10	400	ESE	2	ILR	4
ACG_160728_002	1	10	300	ESE	3	CLR	2
ACG_160728_002	2	10	300	ESE	3	CLR	2
ACG_160726_002	0	10	500	SW	3	nil	5
ACG_160726_002	1	10	500	SW	3	nil	5
ACG_160726_002	2	10	500	SSW	3	nil	5
ACG_160726_002	3	10	500	SSW	3	ILR	5
ACG_160728_003	0	10	300	SE	3	CLR	2
ACG_160728_003	1	10	400	SE	2	CLR	3
ACG_160728_003	2	10	400	SE	2	ILR	3
ACG_160728_003	3	10	400	SE	2	ILR	4
ACG_160809_001	0	10	500	W	2	IHR	3
ACG_160809_001	1	10	500	W	2	IHR	4
ACG_160809_001	2	8	600	W	3	IHR	4
ACG_160817_001	0	4	500	ESE	3	nil	5
ACG_160817_001	1	4	600	SE	4	nil	5
ACG_160817_001	2	4	600	SE	4	nil	5
ACG_160817_002	0	5	600	SE	4	nil	5
ACG_160817_002	1	6	600	SE	4	nil	5
ACG_160817_002	2	6	600	SE	4	nil	5
ACG_160817_002	3	6	600	SE	4	nil	5
ACG_160803_001	0	10	400	SW	2	CLR	3
ACG_160803_001	1	10	400	SW	2	ILR	4
ACG_160803_001	2	10	500	SW	2	ILR	4
ACG_160803_001	3	9	500	SW	2	nil	5
ACG_160808_001	0	7	700	WNW	4	nil	5
ACG_160808_001	1	7	600	WNW	4	IHR	4
ACG_160808_001	2	8	600	WNW	4	IHR	4
ACG_160804_001	0	10	400	NNW	3	nil	3
ACG_160804_001	1	9	500	NW	3	nil	5
ACG_160804_001	2	9	700	NW	3	nil	5
ACG_160804_001	3	8	700	NW	3	nil	5
ACG_160809_002	0	8	600	NW	4	IHR	4
ACG_160809_002	1	8	700	NW	4	ILR	5
ACG_160809_002	2	9	600	NW	4	IHR	4
ACG_160809_002	3	10	600	NW	4	ILR	5
ACG_160816_001	0	2	1000	E	3	nil	5
ACG_160816_001	1	2	1000	ESE	3	nil	5
ACG_160804_002	0	7	700	NW	3	nil	5
ACG_160804_002	1	5	700	NW	4	nil	5
ACG_160804_002	2	5	700	NW	4	nil	5
ACG_160804_002	3	5	700	NW	4	nil	5
ACG_160818_001	0	4	700	S	3	nil	5

Session ID	Period	Cloud 10ths	Cloud base	Wind Direction	Wind Force	Precip	Visibility (km)
ACG_160818_001	1	4	700	S	3	nil	5
ACG_160818_001	2	4	700	S	3	nil	5
ACG_160818_001	3	4	700	S	3	nil	5
ACG_160808_002	0	3	700	SW	4	nil	5
ACG_160808_002	1	3	700	SW	4	nil	5
ACG_160808_002	2	3	700	WSW	5	nil	5
ACG_160808_002	3	5	700	W	5	nil	5
ACG_160810_001	0	10	500	W	1	ILR	3
ACG_160810_001	1	10	500	W	1	CLR	3
ACG_160810_001	2	10	500	W	1	CHR	2
ACG_160803_002	0	10	500	SW	3	ILR	4
ACG_160803_002	1	10	500	W	3	IHR	3
ACG_160803_002	2	10	400	W	3	CHR	2
ACG_160803_002	3	10	400	W	3	IHR	3
ACG_160816_002	0	2	1000	NE	2	nil	5
ACG_160816_002	1	2	1000	NE	3	nil	5
ACG_160816_002	2	2	1000	NE	3	nil	5
ACG_160819_001	0	10	400	ESE	3	CHR	2
ACG_160819_001	1	10	400	ESE	3	CHR	2
ACG_160819_001	2	10	400	ESE	3	CHR	2
ACG_160819_001	3	10	200	ESE	3	CHR	1
ACG_160826_001	0	5	800	WSW	3	nil	5
ACG_160826_001	1	5	800	SW	3	nil	5
ACG_160826_001	2	4	800	SW	4	nil	5
ACG_160826_001	3	5	800	SW	4	nil	5
ACG_160826_002	0	4	800	SW	4	nil	5
ACG_160826_002	1	8	800	SW	4	nil	5
ACG_160831_001	0	10	500	W	3	IHR	3
ACG_160831_001	1	10	400	W	2	IHR	2
ACG_160831_001	2	10	400	W	3	IHR	2
ACG_160831_002	0	10	500	W	3	IHR	3
ACG_160831_002	1	10	500	W	3	IHR	3
ACG_160916_001	0	6	500	W	2	nil	5
ACG_160916_001	1	5	600	W	3	nil	5
ACG_160916_001	2	6	600	W	4	nil	5
ACG_160916_001	3	6	600	W	4	nil	5
ACG_160916_002	0	6	700	W	4	nil	5
ACG_160919_001	0	8	700	W	1	nil	5
ACG_160919_001	1	9	700	W	1	nil	5
ACG_160919_001	2	9	700	W	2	nil	5
ACG_160919_001	3	9	700	W	2	nil	5
ACG_160901_001	0	10	600	SW	2	nil	5
ACG_160901_001	1	10	600	SW	2	nil	5
ACG_160901_001	2	10	500	SW	2	IHR	4
ACG_160901_001	3	10	500	SW	2	ILR	4
ACG_160915_001	0	10	400	E	2	CLF	2
ACG_160915_001	1	10	400	E	2	CLF	2
ACG_160915_001	2	10	300	E	1	CLF	2
ACG_160915_001	3	10	200	E	2	CLF	2

Session ID	Period	Cloud 10ths	Cloud base	Wind Direction	Wind Force	Precip	Visibility (km)
ACG_160914_001	0	9	600	SE	4	nil	5
ACG_160914_001	1	8	600	SE	4	nil	5
ACG_160914_001	2	6	600	SE	4	nil	5
ACG_160914_001	3	4	600	SE	4	nil	5
ACG_160916_003	0	5	700	W	3	nil	5
ACG_160916_003	1	4	700	W	3	ILR	5
ACG_160921_001	0	10	600	S	3	ILR	4
ACG_160921_001	1	10	600	S	3	nil	5
ACG_160921_002	0	10	600	S	3	nil	5
ACG_160921_002	1	10	600	S	3	nil	5
ACG_160921_002	2	10	600	S	3	nil	5
ACG_160921_002	3	10	600	SSE	4	nil	5
ACG_160901_002	0	10	500	SW	3	nil	4
ACG_160901_002	1	10	500	SW	3	ILR	4
ACG_160901_002	2	10	500	SW	3	nil	4
ACG_160914_002	0	10	600	S	4	nil	5
ACG_160914_002	1	9	600	S	4	nil	5
ACG_160914_002	2	7	600	SE	4	nil	5
ACG_160914_002	3	8	600	SE	4	nil	5
ACG_160922_001	0	5	800	S	3	nil	5
ACG_160922_001	1	4	800	S	3	nil	5
ACG_160922_001	2	5	800	SSE	3	nil	5
ACG_160922_001	3	6	800	SSE	3	nil	5
ACG_160928_001	0	10	300	S	3	IHR	2
ACG_160928_001	1	10	300	S	3	ILR	2
ACG_160928_001	2	10	200	S	3	CLR	1
ACG_160928_001	3	10	200	S	2	CLR	1
ACG_161013_001	0	6	800	E	2	nil	20
ACG_161013_001	1	6	800	E	3	nil	20
ACG_161013_001	2	8	800	E	3	nil	20
ACG_161013_001	3	9	800	E	1	nil	20
ACG_161006_001	0	4	800	ESE	4	nil	20
ACG_161006_001	1	1	1000	ESE	4	nil	20
ACG_161006_001	2	1	1000	ESE	4	nil	20
ACG_161006_001	3	1	1000	E	4	nil	20
ACG_161011_001	0	7	800	E	2	nil	15
ACG_161011_001	1	8	800	E	2	nil	20
ACG_161011_001	2	5	1000	E	3	nil	20
ACG_161011_001	3	7	1000	E	3	nil	20
ACG_161012_001	0	5	800	ESE	3	nil	20
ACG_161012_001	1	7	800	ESE	2	nil	20
ACG_161012_001	2	8	800	ESE	2	nil	20
ACG_161028_001	0	7	800	W	2	nil	20
ACG_161028_001	1	7	800	W	3	nil	20
ACG_161028_001	2	9	800	W	3	nil	20
ACG_161028_001	3	9	800	W	2	nil	20
ACG_161012_002	0	9	800	SE	2	nil	20
ACG_161012_002	1	7	800	SE	3	nil	20
ACG_161012_002	2	5	800	ESE	3	nil	20

Session ID	Period	Cloud 10ths	Cloud base	Wind Direction	Wind Force	Precip	Visibility (km)
ACG_161012_002	3	6	800	ESE	3	nil	20
ACG_161028_002	0	10	800	W	2	nil	20
ACG_161028_002	1	8	800	W	2	nil	20
ACG_161028_002	2	9	800	W	2	nil	20
ACG_161129_001	0	10	500	SW	2	ILR	5
ACG_161129_001	1	10	500	SW	2	CLR	5
ACG_161129_001	2	9	500	SW	3	ILR	5
ACG_161130_001	0	9	800	SW	3	nil	10
ACG_161130_001	1	9	800	SW	3	nil	10
ACG_161130_001	2	9	800	SW	3	nil	10
ACG_161128_001	0	10	1000	SE	3	nil	10
ACG_161128_001	1	10	1000	SE	3	nil	10
ACG_161128_001	2	10	1000	SE	3	nil	10
ACG_161129_002	0	10	800	SW	1	ILR	5
ACG_161129_002	1	10	800	SW	2	nil	10
ACG_161129_002	2	10	800	SW	1	ILR	8
ACG_161216_001	0	5	800	W	2	nil	20
ACG_161216_001	1	4	800	W	2	nil	20
ACG_161216_001	2	6	800	W	1	nil	20
ACG_161217_001	0	10	600	W	3	nil	0
ACG_161217_001	1	10	700	W	3	nil	10
ACG_161217_001	2	10	800	W	3	nil	20
ACG_161221_001	0	5	500	W	6	nil	20
ACG_161221_001	1	9	500	W	6	nil	20
ACG_161221_001	2	10	500	W	6	IHR	5
ACG_161222_001	0	10	400	SW	6	nil	0
ACG_161222_001	1	10	400	SW	6	IHR	2
ACG_161222_001	2	9	400	SW	6	IHR	10
ACG_161230_001	0	10	500	W	5	nil	5
ACG_161230_001	1	10	500	W	5	nil	5
ACG_161230_001	2	9	500	W	5	nil	1
ACG_161231_001	0	10	600	W	5	nil	0
ACG_161231_001	1	10	600	W	5	nil	2
ACG_161231_001	2	10	800	W	5	nil	5
ACG_161110_001	0	9	600	NW	2	CLR	15
ACG_161110_001	1	6	600	NW	2	ILR	15
ACG_161110_001	2	5	600	NW	3	ILR	20
ACG_161110_001	3	5	600	NW	2	nil	20
ACG_161111_001	0	5	500	SE	2	nil	20
ACG_161111_001	1	5	500	SE	3	nil	20
ACG_161111_001	2	7	500	SE	4	nil	20
ACG_161118_001	0	5	800	SW	3	nil	20
ACG_161118_001	1	5	800	SW	2	nil	20
ACG_161118_001	2	6	800	SW	2	nil	20
ACG_161110_002	0	8	600	NW	2	nil	20
ACG_161110_002	1	6	600	NNW	3	nil	20
ACG_161110_002	2	4	600	NNW	2	nil	10
ACG_161118_002	0	8	1000	SSE	1	nil	10
ACG_161118_002	1	6	1000	SE	1	nil	10

Session ID	Period	Cloud 10ths	Cloud base	Wind Direction	Wind Force	Precip	Visibility (km)
ACG_161118_002	2	6	1000	SE	2	nil	20
ACG_170109_001	0	10	400	WSW	5	IHR	1
ACG_170109_001	1	8	500	WSW	5	IHR	1
ACG_170109_001	2	7	600	WSW	6	ILR	3
ACG_170113_001	0	5	600	W	1	nil	5
ACG_170113_001	1	7	600	W	1	ILS	4
ACG_170113_001	2	8	600	NW	1	nil	2
ACG_170116_001	0	10	200	W	2	CHF	1
ACG_170116_001	1	10	200	W	2	CHF	1
ACG_170116_001	2	10	200	W	2	CHF	1
ACG_170118_001	0	10	500	WSW	2	nil	5
ACG_170118_001	1	10	500	WSW	2	nil	4
ACG_170118_001	2	10	500	WSW	1	ILR	3
ACG_170127_001	0	4	500	SE	5	nil	1
ACG_170127_001	1	4	700	SE	6	nil	3
ACG_170127_001	2	4	700	SE	6	nil	5
ACG_170129_001	0	2	700	S	2	nil	5
ACG_170129_001	1	3	700	SSW	3	nil	3
ACG_170129_001	2	3	700	SSW	3	nil	1
ACG_170109_002	0	8	600	W	5	ILR	5
ACG_170109_002	1	9	400	W	5	IHR	2
ACG_170109_002	2	10	400	W	5	IHR	2
ACG_170117_001	0	10	600	W	2	nil	1
ACG_170117_001	1	10	600	W	2	nil	4
ACG_170117_001	2	9	600	W	2	nil	5
ACG_170118_002	0	10	500	SW	2	nil	1
ACG_170118_002	1	8	500	SW	2	nil	3
ACG_170118_002	2	8	500	SW	2	nil	5
ACG_170119_001	0	10	400	WSW	2	ILR	4
ACG_170119_001	1	10	400	WSW	2	ILR	3
ACG_170119_001	2	10	300	W	3	CLR	2
ACG_170127_002	0	10	400	S	6	ILR	3
ACG_170127_002	1	10	300	S	6	CLR	2
ACG_170127_002	2	10	200	S	6	CLR	1
ACG_170129_002	0	8	500	S	2	IHR	1
ACG_170129_002	1	8	600	S	3	ILR	4
ACG_170129_002	2	5	700	S	2	nil	5
ACG_170216_001	0	10	800	W	3	nil	15
ACG_170216_001	1	9	800	W	3	nil	15
ACG_170216_001	2	10	800	W	3	nil	15
ACG_170217_001	0	10	600	SSE	3	nil	15
ACG_170217_001	1	10	-	SSE	4	nil	0
ACG_170223_001	0	10	400	ENE	2	CHS	5
ACG_170223_001	1	10	400	ENE	4	CHS	2
ACG_170223_001	2	10	400	NE	3	CHS	2
ACG_170206_001	0	10	600	SW	5	CLR	4
ACG_170206_001	1	10	600	SW	6	CLR	4
ACG_170206_001	2	10	600	SW	6	CLS	3
ACG_170216_002	0	5	1000	W	2	nil	20

Session ID	Period	Cloud 10ths	Cloud base	Wind Direction	Wind Force	Precip	Visibility (km)
ACG_170216_002	1	4	800	W	2	nil	20
ACG_170216_002	2	8	800	W	1	nil	20
ACG_170222_001	0	9	600	W	3	ILR	15
ACG_170222_001	1	7	600	W	2	nil	20
ACG_170222_001	2	7	600	W	2	nil	20
ACG_170302_001	0	10	900	W	3	nil	20
ACG_170302_001	1	10	800	W	3	nil	20
ACG_170302_001	2	10	900	W	3	IHH	20
ACG_170303_001	0	4	1000	NE	1	nil	20
ACG_170303_001	1	6	1000	NE	2	nil	20
ACG_170303_001	2	6	1000	NE	2	nil	20
ACG_170316_001	0	9	500	W	6	IHR	4
ACG_170316_001	1	7	500	W	6	nil	3
ACG_170316_001	2	7	500	W	6	nil	1
ACG_170323_001	0	5	700	E	3	nil	4
ACG_170323_001	1	6	700	E	3	nil	4
ACG_170323_001	2	6	700	E	3	nil	5
ACG_170330_001	0	10	100	S	4	ILR	1
ACG_170330_001	1	10	100	S	4	ILR	1
ACG_170330_001	2	10	200	S	4	IHF	1
ACG_170320_001	0	10	400	W	5	IHR	1
ACG_170320_001	1	10	400	W	5	ILR	3
ACG_170320_001	2	8	500	W	5	ILR	3
ACG_170326_001	0	8	800	E	2	nil	5
ACG_170326_001	1	7	800	E	2	nil	5
ACG_170326_001	2	7	800	E	2	nil	2
ACG_170405_001	0	3	800	W	2	nil	5
ACG_170405_001	1	5	800	W	2	nil	5
ACG_170405_001	2	8	800	W	2	nil	2
ACG_170409_001	0	10	200	SW	3	CLF	1
ACG_170409_001	1	6	200	SW	2	ILF	2
ACG_170409_001	2	8	200	SW	2	CLF	3
ACG_171017_001	0	8	500	W	2	nil	5
ACG_171017_001	1	9	500	W	2	nil	5
ACG_171017_001	2	9	500	W	2	nil	2
ACG_171018_001	0	10	200	SE	3	CLR	1
ACG_171018_001	1	10	200	SE	3	CLR	1
ACG_171018_001	2	10	200	SSE	3	ILR	2
ACG_171023_001	0	10	600	S	3	CLR	10
ACG_171023_001	1	9	600	S	3	CLR	10
ACG_171023_001	2	10	600	S	2	nil	15
ACG_171026_001	0	10	600	W	2	nil	5
ACG_171026_001	1	9	800	W	2	nil	15
ACG_171026_001	2	7	800	W	2	nil	15
ACG_171030_001	0	7	1000	S	2	nil	10
ACG_171030_001	1	8	1000	S	2	nil	10
ACG_171030_001	2	9	1000	S	2	nil	10
ACG_171031_001	0	10	300	SW	3	CLR	2
ACG_171031_001	1	10	300	SW	3	ILR	2

Session ID	Period	Cloud 10ths	Cloud base	Wind Direction	Wind Force	Precip	Visibility (km)
ACG_171122_001	0	10	1000	nil	0	CLR	2
ACG_171122_001	1	10	1000	N	1	CLR	10
ACG_171122_001	2	10	600	N	1	ILR	10
ACG_171122_002	0	10	800	NNW	1	nil	20
ACG_171122_002	1	10	800	NNW	1	nil	20
ACG_171128_001	0	4	1000	NW	3	nil	6
ACG_171128_001	1	4	1000	NW	3	nil	6
ACG_171128_001	2	4	1000	NW	3	nil	6
ACG_171128_001	3	4	1000	NW	3	nil	6
ACG_171129_001	0	0	-	N	3	nil	1
ACG_171129_001	1	0	-	N	3	nil	3
ACG_171129_001	2	0	-	N	3	nil	5
ACG_171218_001	0	10	900	SW	4	nil	3
ACG_171218_001	1	10	900	SW	4	nil	3
ACG_171218_001	2	10	900	SW	4	nil	3
ACG_171218_001	3	10	900	SW	4	nil	1
ACG_171219_001	0	10	200	SW	3	nil	2
ACG_171219_001	1	10	200	SW	3	nil	2
ACG_171219_001	2	10	500	SW	3	nil	2
ACG_180109_001	0	8	800	ESE	4	nil	0
ACG_180109_001	1	9	800	E	5	nil	10
ACG_180109_001	2	9	800	E	5	nil	20
ACG_180110_001	0	5	600	E	1	nil	20
ACG_180110_001	1	5	600	ENE	1	nil	20
ACG_180110_001	2	5	600	ENE	1	nil	20
ACG_180124_001	0	9	600	SW	5	nil	5
ACG_180124_001	1	5	800	SW	5	nil	15
ACG_180124_001	2	7	800	SW	6	nil	20
ACG_180126_001	0	10	600	SW	1	nil	20
ACG_180126_001	1	10	600	S	2	nil	20
ACG_180123_001	0	10	600	SSW	5	IHR	1
ACG_180123_001	1	10	300	SSW	6	IHR	3
ACG_180123_001	2	10	400	SW	6	IHR	4
ACG_180123_001	3	10	400	SW	6	IHR	4
ACG_180124_002	0	8	600	SW	6	nil	3
ACG_180124_002	1	6	600	SW	6	IHR	3
ACG_180124_002	2	9	600	SW	6	nil	3
ACG_180124_002	3	10	600	SW	6	nil	1
ACG_180129_001	0	6	1000	WSW	5	nil	4
ACG_180129_001	1	2	1000	WSW	5	nil	4
ACG_180129_001	2	4	1000	WSW	6	ILR	4
ACG_180129_001	3	5	1000	W	5	nil	1
ACG_180131_001	0	6	600	SW	5	ILS	2
ACG_180131_001	1	10	600	SW	6	ILS	3
ACG_180131_001	2	10	500	SW	6	ILS	3
ACG_180131_001	3	10	500	SW	6	ILS	3
ACG_180130_001	0	10	600	SW	4	CLR	2
ACG_180130_001	1	10	600	SW	5	CLR	4
ACG_180130_001	2	10	600	S	6	CHR	2

Session ID	Period	Cloud 10ths	Cloud base	Wind Direction	Wind Force	Precip	Visibility (km)
ACG_180206_001	0	3	800	NW	3	nil	20
ACG_180206_001	1	7	800	NW	3	nil	15
ACG_180206_001	2	4	800	NW	3	ILS	10
ACG_180213_001	0	4	900	SW	4	nil	6
ACG_180213_001	1	3	900	SW	4	nil	6
ACG_180213_001	2	3	900	SW	4	nil	6
ACG_180213_001	3	3	900	SW	4	nil	1
ACG_180215_001	0	6	600	SSW	6	nil	1
ACG_180215_001	1	5	600	SSW	6	nil	3
ACG_180215_001	2	6	600	SSW	6	nil	6
ACG_180215_001	3	9	600	SSW	7	nil	6
ACG_180221_001	0	1	1000	NE	2	nil	2
ACG_180221_001	1	2	1000	NE	2	nil	6
ACG_180221_001	2	2	1000	NE	2	nil	6
ACG_180221_001	3	5	1000	NE	2	nil	6
ACG_180313_001	0	9	500	W	2	nil	0.1
ACG_180313_001	1	8	500	W	2	nil	1
ACG_180313_001	2	6	600	W	2	nil	5
ACG_180312_001	0	6	900	W	2	nil	5
ACG_180312_001	1	7	900	W	1	nil	5
ACG_180312_001	2	9	900	W	1	nil	2
ACG_180402_001	0	10	500	NE	6	ILR	3
ACG_180402_001	1	10	400	NE	6	ILS	3
ACG_180402_001	2	10	400	NE	6	ILS	2
ACG_180404_001	0	7	1000	NNE	3	nil	6
ACG_180404_001	1	7	1000	NNE	4	nil	6
ACG_180404_001	2	1	1000	NNE	4	nil	6
ACG_180404_001	3	0	-	NNE	4	nil	6
ACG_190416_001	0	10	600	E	6	nil	5
ACG_190416_001	1	10	600	E	6	nil	5
ACG_190416_001	2	10	600	E	5	nil	5
ACG_190416_001	3	10	600	E	5	nil	5
ACG_190423_001	0	8	500	NE	2	nil	10
ACG_190423_001	1	10	500	NE	2	nil	10
ACG_190423_001	2	10	500	NE	3	nil	10
ACG_190427_001	0	9	500	NE	1	nil	10
ACG_190427_001	1	10	500	W	1	nil	10
ACG_190427_001	2	8	500	W	1	nil	10
ACG_190427_001	3	7	500	W	2	nil	10
ACG_190415_001	0	10	1000	E	7	nil	8
ACG_190415_001	1	10	1000	E	7	ILR	8
ACG_190415_001	2	10	1000	E	7	nil	10
ACG_190415_001	3	10	1000	E	7	nil	10
ACG_190423_002	0	10	500	NE	4	nil	10
ACG_190423_002	1	7	500	NE	4	nil	10
ACG_190423_002	2	5	500	NE	4	nil	10
ACG_190423_002	3	5	500	NE	5	nil	10
ACG_190426_001	0	10	300	SE	3	nil	6
ACG_190426_001	1	10	300	SE	4	ILR	6

Session ID	Period	Cloud 10ths	Cloud base	Wind Direction	Wind Force	Precip	Visibility (km)
ACG_190426_001	2	10	400	SE	5	nil	10
ACG_190426_001	3	8	500	SE	5	nil	10
ACG_190429_001	0	9	1000	E	3	nil	10
ACG_190429_001	1	9	1000	SSE	3	nil	10
ACG_190429_001	2	8	1000	SE	3	nil	10
ACG_190429_001	3	7	1000	SE	5	nil	10
ACG_190417_001	0	1	1000	E	5	nil	8
ACG_190417_001	1	1	-	E	5	nil	8
ACG_190417_001	2	1	-	E	4	nil	8
ACG_190417_001	3	0	-	E	4	nil	8
ACG_190424_001	0	10	500	NE	4	nil	10
ACG_190424_001	1	10	500	NE	4	nil	10
ACG_190424_001	2	10	500	NE	4	nil	10
ACG_190424_001	3	10	500	NE	4	nil	10
ACG_190428_001	0	4	1000	SW	1	nil	10
ACG_190428_001	1	7	1000	SW	1	nil	10
ACG_190428_001	2	8	1000	SW	1	nil	10
ACG_190428_001	3	7	1000	SW	1	nil	10
ACG_190430_001	0	10	500	SW	4	CHR	3
ACG_190416_002	0	10	600	E	5	CLR	5
ACG_190416_002	1	10	500	E	4	CLR	5
ACG_190416_002	2	10	400	E	4	CLR	3
ACG_190416_002	3	10	400	E	4	CLR	3
ACG_190425_001	0	2	500	E	3	nil	10
ACG_190425_001	1	2	500	E	4	nil	10
ACG_190425_001	2	2	500	E	4	nil	10
ACG_190425_001	3	4	500	E	3	nil	10
ACG_190427_002	0	10	500	NW	1	nil	10
ACG_190427_002	1	9	500	W	2	ILR	10
ACG_190427_002	2	9	500	W	2	ILR	10
ACG_190427_002	3	10	500	W	3	CLR	10
ACG_190417_002	0	10	400	E	5	nil	8
ACG_190417_002	1	9	500	E	5	nil	8
ACG_190417_002	2	9	500	E	5	nil	8
ACG_190417_002	3	7	600	E	5	nil	8
ACG_190424_002	0	9	500	E	5	nil	10
ACG_190424_002	1	9	500	E	5	nil	10
ACG_190424_002	2	7	500	E	5	nil	10
ACG_190424_002	3	10	500	E	5	nil	10
ACG_190428_002	0	9	1000	S	3	nil	10
ACG_190428_002	1	10	1000	W	3	ILR	10
ACG_190428_002	2	10	1000	W	3	CLR	10
ACG_190428_002	3	10	1000	W	2	CLR	10
ACG_190430_002	0	10	700	ESE	3	ILR	10
ACG_190430_002	1	10	700	ESE	3	CLR	10
ACG_190430_002	2	10	700	SE	3	CLR	6
ACG_190430_002	3	10	500	SE	3	CLR	6
ACG_190501_001	0	10	200	W	1	nil	2.5
ACG_190501_001	1	10	200	W	1	nil	2.5

Session ID	Period	Cloud 10ths	Cloud base	Wind Direction	Wind Force	Precip	Visibility (km)
ACG_190501_001	2	10	400	W	1	nil	4
ACG_190501_001	3	10	400	W	1	nil	5
ACG_190512_001	0	8	1000	SW	2	nil	10
ACG_190512_001	1	1	-	SW	2	nil	10
ACG_190512_001	2	1	-	SW	2	nil	10
ACG_190512_001	3	1	-	SW	2	nil	10
ACG_190515_001	0	0	-	ESE	1	nil	10
ACG_190515_001	1	0	-	ESE	1	nil	10
ACG_190515_001	2	0	-	E	1	nil	10
ACG_190512_002	0	2	-	NW	3	nil	10
ACG_190512_002	1	1	-	NW	3	nil	10
ACG_190512_002	2	1	-	NW	3	nil	10
ACG_190512_002	3	3	-	NW	4	nil	10
ACG_190514_001	0	1	1000	SSE	1	nil	10
ACG_190514_001	1	1	1000	SSE	1	nil	10
ACG_190514_001	2	1	1000	SE	2	nil	10
ACG_190514_001	3	1	1000	SE	2	nil	10
ACG_190501_002	0	10	500	W	1	nil	10
ACG_190501_002	1	9	700	W	1	nil	10
ACG_190501_002	2	9	700	W	1	nil	10
ACG_190501_002	3	9	700	SW	1	nil	10
ACG_190513_001	0	2	1000	SSE	3	nil	10
ACG_190513_001	1	1	1000	S	4	nil	10
ACG_190513_001	2	1	1000	SSE	4	nil	10
ACG_190513_001	3	2	1000	SSE	4	nil	10
ACG_190529_001	0	9	800	SE	3	nil	20
ACG_190529_001	1	10	800	S	3	nil	20
ACG_190529_001	2	9	1000	S	3	nil	20
ACG_190529_001	3	10	800	S	3	nil	15
ACG_190502_001	0	8	1000	SW	2	nil	10
ACG_190502_001	1	7	1000	SW	2	nil	10
ACG_190502_001	2	8	1000	SW	3	nil	10
ACG_190512_003	0	8	1000	SW	2	nil	10
ACG_190512_003	1	8	1000	SW	2	nil	10
ACG_190512_003	2	8	1000	S	3	nil	10
ACG_190512_003	3	7	1000	SE	4	nil	10
ACG_190530_001	1	10	400	SE	3	CHR	1
ACG_190513_002	0	8	1000	S	2	nil	10
ACG_190513_002	1	8	1000	S	2	nil	10
ACG_190513_002	2	6	1000	S	2	nil	10
ACG_190529_002	0	10	400	S	2	CLR	1.5
ACG_190613_001	0	2	1000	N	2	nil	10
ACG_190613_001	1	2	1000	N	2	nil	10
ACG_190613_001	2	2	1000	N	2	nil	10
ACG_190613_001	3	2	1000	N	2	nil	10
ACG_190619_001	0	10	800	SW	3	nil	6
ACG_190619_001	1	10	800	SW	3	nil	6
ACG_190619_001	2	10	800	SW	3	ILR	6
ACG_190619_001	3	10	900	SW	3	ILR	6

Session ID	Period	Cloud 10ths	Cloud base	Wind Direction	Wind Force	Precip	Visibility (km)
ACG_190612_001	0	3	1000	NNE	4	nil	10
ACG_190612_001	1	3	1000	NNE	4	nil	10
ACG_190612_001	2	4	1000	N	4	nil	10
ACG_190612_001	3	4	1000	N	3	nil	10
ACG_190614_001	0	3	1000	S	3	nil	10
ACG_190614_001	1	8	1000	S	3	nil	10
ACG_190614_001	2	9	1000	S	3	nil	10
ACG_190614_001	3	9	1000	S	3	nil	10
ACG_190611_001	0	10	1000	nil	0	nil	10
ACG_190611_002	0	7	1000	N	3	nil	10
ACG_190611_002	1	9	1000	N	3	nil	10
ACG_190611_002	2	9	1000	NNW	4	nil	10
ACG_190620_001	0	10	600	W	4	nil	15
ACG_190620_001	1	10	600	W	4	IHR	5
ACG_190620_001	2	10	800	W	4	nil	15
ACG_190620_001	3	10	800	W	4	nil	15
ACG_190607_001	0	3	1000	S	3	nil	20
ACG_190607_001	1	1	1000	S	3	nil	20
ACG_190607_001	2	4	1000	S	3	nil	20
ACG_190610_001	0	1	1000	NW	4	nil	10
ACG_190610_001	1	2	1000	NW	5	nil	10
ACG_190610_001	2	5	1000	NW	5	nil	10
ACG_190610_001	3	2	1000	NW	5	nil	10
ACG_190619_002	0	10	1000	SW	3	nil	6
ACG_190619_002	1	10	1000	SW	3	nil	6
ACG_190619_002	2	10	1000	SW	3	ILR	6
ACG_190619_002	3	10	900	SW	3	ILR	6
ACG_190607_002	0	4	1000	S	3	nil	20
ACG_190607_002	1	4	1000	SE	3	nil	20
ACG_190607_002	2	7	1000	SE	3	nil	20
ACG_190612_002	0	9	1000	NNE	4	nil	10
ACG_190612_002	1	9	1000	NNE	4	nil	10
ACG_190612_002	2	9	1000	NE	5	ILR	10
ACG_190612_002	3	9	1000	NE	4	nil	10
ACG_190620_002	0	10	400	W	5	CHR	0.5
ACG_190620_002	1	10	500	W	5	IHR	2
ACG_190620_002	2	10	600	W	5	IHR	2
ACG_190620_002	3	8	900	W	5	ILR	2
ACG_190705_001	0	10	100	WSW	3	CLF	0.3
ACG_190705_001	1	10	100	WSW	3	CLF	0.25
ACG_190705_001	2	10	200	WSW	3	CLF	1
ACG_190705_001	3	10	100	WSW	3	CLF	0.5
ACG_190712_001	0	10	100	SW	2	nil	2
ACG_190712_001	1	10	200	SW	2	nil	3
ACG_190712_001	2	10	100	SW	2	ILR	2
ACG_190712_001	3	10	300	SW	2	nil	5
ACG_190713_001	0	10	200	W	3	nil	3
ACG_190713_001	1	10	300	W	3	nil	5
ACG_190713_001	2	10	400	W	3	nil	8

Session ID	Period	Cloud 10ths	Cloud base	Wind Direction	Wind Force	Precip	Visibility (km)
ACG_190713_001	3	10	400	W	3	nil	8
ACG_190712_002	0	10	200	W	3	CLR	2
ACG_190712_002	1	9	400	W	3	nil	8
ACG_190712_002	2	9	500	W	4	nil	10
ACG_190712_002	3	9	500	W	4	nil	10
ACG_190715_001	0	1	-	SE	4	nil	10
ACG_190715_001	1	1	-	SE	4	nil	10
ACG_190715_001	2	2	-	SE	4	nil	10
ACG_190715_001	3	3	1000	S	4	nil	10
ACG_190704_001	0	10	1000	WSW	4	nil	6
ACG_190704_001	1	10	1000	WSW	4	nil	6
ACG_190704_001	2	10	900	WSW	4	nil	6
ACG_190704_001	3	10	900	W	5	ILR	6
ACG_190714_001	0	2	-	NW	2	nil	10
ACG_190714_001	1	1	-	NW	3	nil	10
ACG_190714_001	2	1	-	NW	3	nil	10
ACG_190714_001	3	1	-	NW	3	nil	10
ACG_190713_002	0	9	500	NW	6	nil	10
ACG_190713_002	1	9	500	NW	6	nil	10
ACG_190713_002	2	9	600	NW	6	nil	10
ACG_190713_002	3	9	600	NW	6	nil	10
ACG_190715_002	0	0	-	SE	5	nil	10
ACG_190715_002	1	0	-	SE	5	nil	10
ACG_190715_002	2	0	-	SE	5	nil	10
ACG_190715_002	3	0	-	SE	5	nil	10
ACG_190704_002	0	8	800	WSW	4	nil	6
ACG_190704_002	1	8	900	WSW	4	nil	6
ACG_190704_002	2	10	900	WSW	4	nil	6
ACG_190704_002	3	10	900	WSW	4	nil	6
ACG_190714_002	0	0	-	N	3	nil	10
ACG_190714_002	1	0	-	N	3	nil	10
ACG_190714_002	2	2	-	N	3	nil	10
ACG_190714_002	3	2	-	N	3	nil	10
ACG_190804_001	0	7	300	SE	5	nil	8
ACG_190804_001	1	9	400	SE	5	nil	8
ACG_190804_001	2	7	400	SE	5	nil	10
ACG_190804_001	3	4	500	SE	6	nil	10
ACG_190805_001	0	10	200	SW	2	nil	2
ACG_190805_001	1	10	200	SW	3	nil	3
ACG_190805_001	2	9	300	SW	3	nil	5
ACG_190805_001	3	4	400	SW	3	nil	10
ACG_190805_002	0	5	700	SE	5	nil	10
ACG_190805_002	1	7	600	SE	5	nil	10
ACG_190805_002	2	7	600	SE	5	nil	10
ACG_190805_002	3	8	500	SE	5	nil	10
ACG_190807_001	0	10	200	SW	4	nil	3
ACG_190807_001	1	5	200	SW	4	nil	5
ACG_190807_001	2	8	200	SW	4	ILR	5
ACG_190807_001	3	10	200	SW	4	ILR	5

Session ID	Period	Cloud 10ths	Cloud base	Wind Direction	Wind Force	Precip	Visibility (km)
ACG_190806_001	0	9	500	S	2	nil	10
ACG_190806_001	1	9	400	S	2	ILR	10
ACG_190806_001	2	9	500	S	2	IHR	10
ACG_190806_001	3	9	400	S	2	IHR	10
ACG_190808_001	0	10	300	NW	3	nil	8
ACG_190808_001	1	6	400	NW	3	nil	10
ACG_190808_001	2	7	600	NW	3	nil	10
ACG_190808_001	3	9	600	NW	3	nil	10
ACG_190805_003	0	3	700	W	4	nil	10
ACG_190805_003	1	4	700	SW	5	nil	10
ACG_190805_003	2	8	800	S	6	nil	10
ACG_190805_003	3	9	700	S	6	nil	10
ACG_190807_002	0	10	300	W	5	nil	10
ACG_190807_002	1	9	400	W	5	nil	10
ACG_190807_002	2	9	400	NW	5	nil	10
ACG_190807_002	3	9	500	NW	6	nil	10
ACG_190806_002	0	10	300	SE	3	nil	8
ACG_190806_002	1	9	300	SE	3	nil	8
ACG_190806_002	2	8	500	SE	3	nil	10
ACG_190806_002	3	8	500	S	3	nil	10
ACG_190808_002	0	7	900	NW	3	nil	10
ACG_190808_002	1	5	1000	NW	3	nil	10
ACG_190808_002	2	6	1000	NW	4	nil	10
ACG_190808_002	3	5	1000	NW	4	nil	10