


SHERIDRIM RENEWABLE ENERGY DEVELOPMENT

APPENDIX 7.6

Ferry Route Wireframes

Prepared for:

ScottishPower Renewables UK Ltd



APPENDIX 7.6: FERRY ROUTE WIREFRAMES

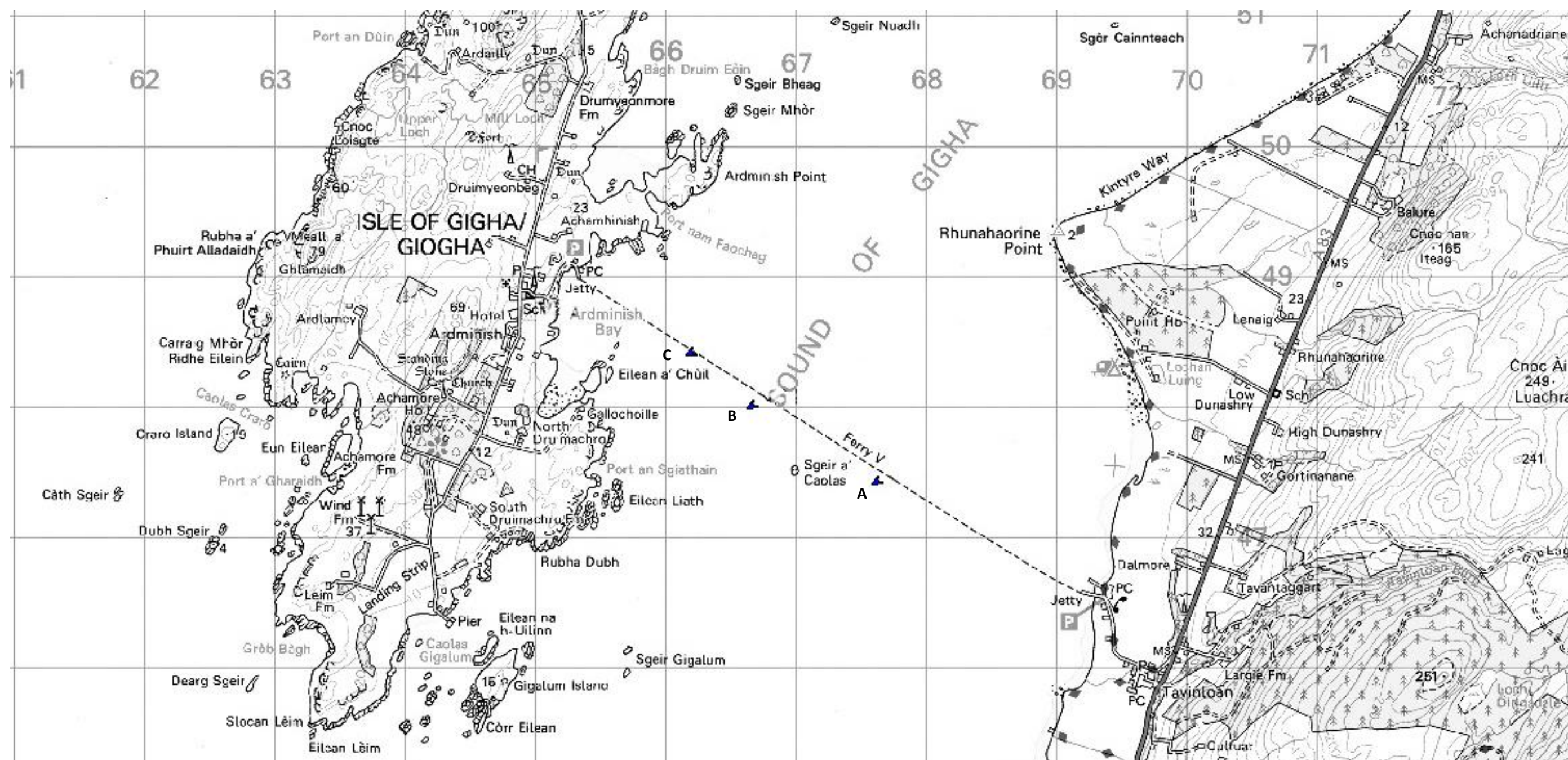
Due to the difficulty of producing photomontage visualisations from moving ferries, we have included a set of sequential wireframes and photographs to aid the assessment from these route receptors. Each wireframe and photograph illustrates a 40 degree included angle, as taken with a fixed 50mm camera lens taken at regular intervals.


Due to the speed of ferries and difficulty in precise alignments the photographs may not always line up with the wireframes. They are there to provide context only. Due the variability of weather conditions, Ferries do not always take the exact same route and wireframe locations on the plans match the route the ferry took on the day the assessment and photographs were taken.

Some routes may also be represented by Viewpoints within the assessment, where this is the case the Viewpoints are noted.


Ferry route between Tayinloan, Kintyre and Ardminish, Gigha

There would be no visibility at the Tayinloan ferry terminal. **Viewpoint 15** is representative of views from the approach to the ferry terminal at Ardminish.






A



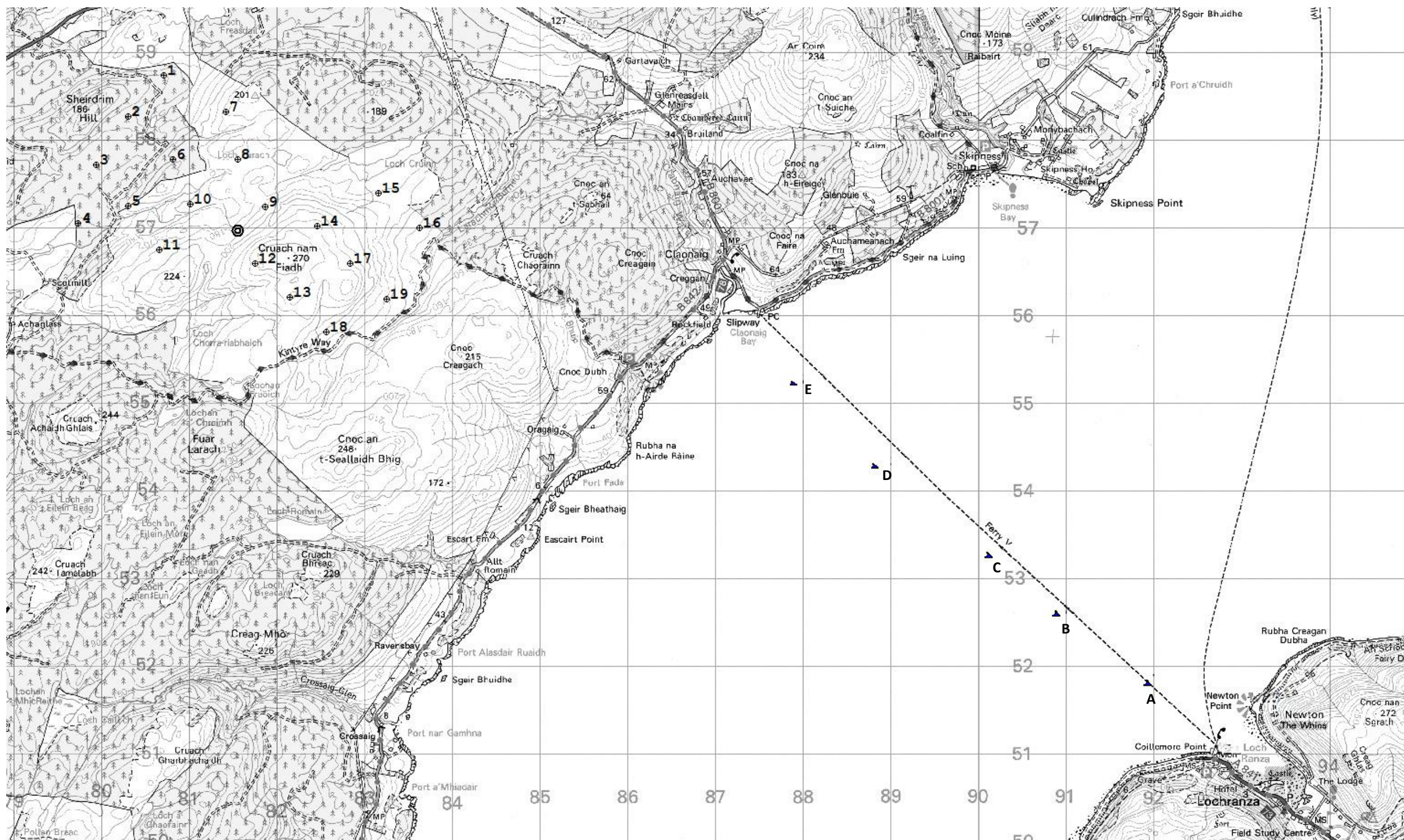
B

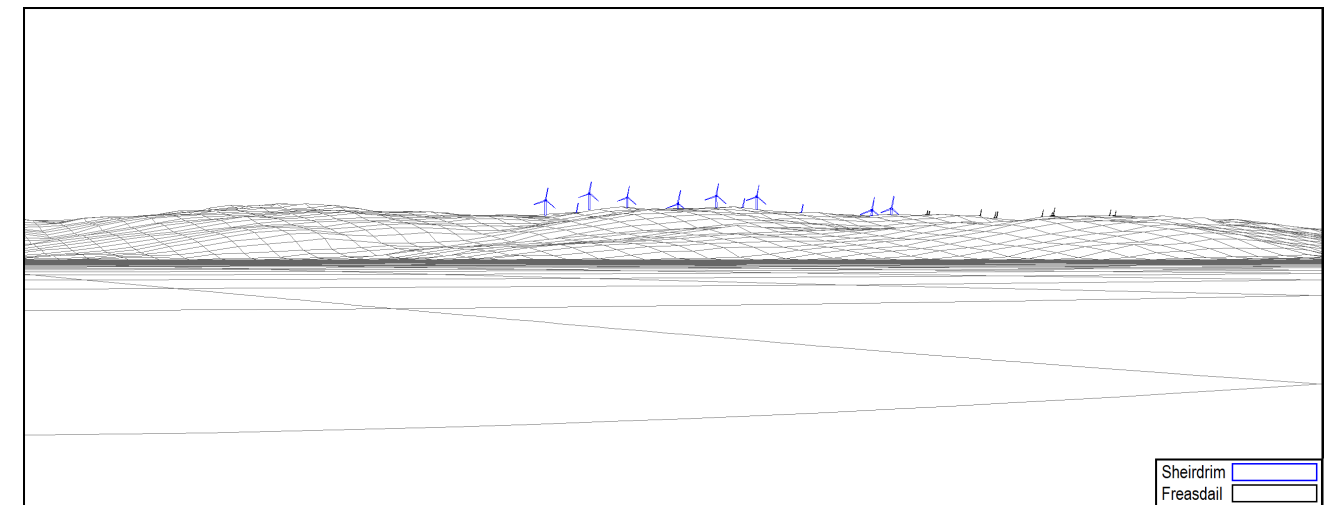



C

Ferry route between Lochranza, Arran and Claonaig, Kintyre

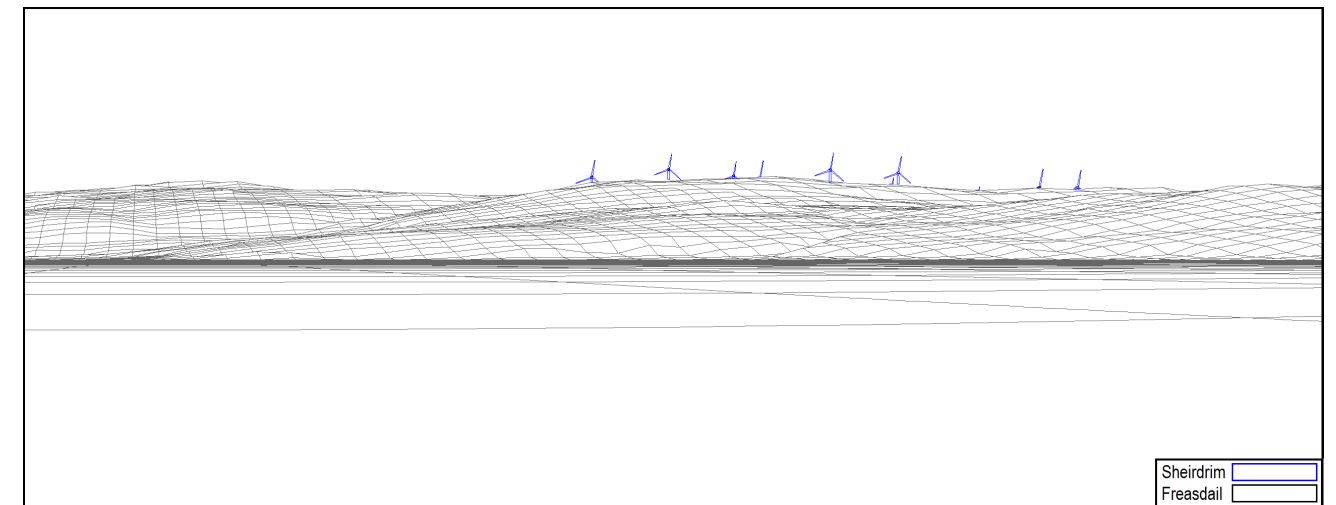

Viewpoint 12 is representative of views from Ferry Terminal at Loch Ranza





A


B



C

D

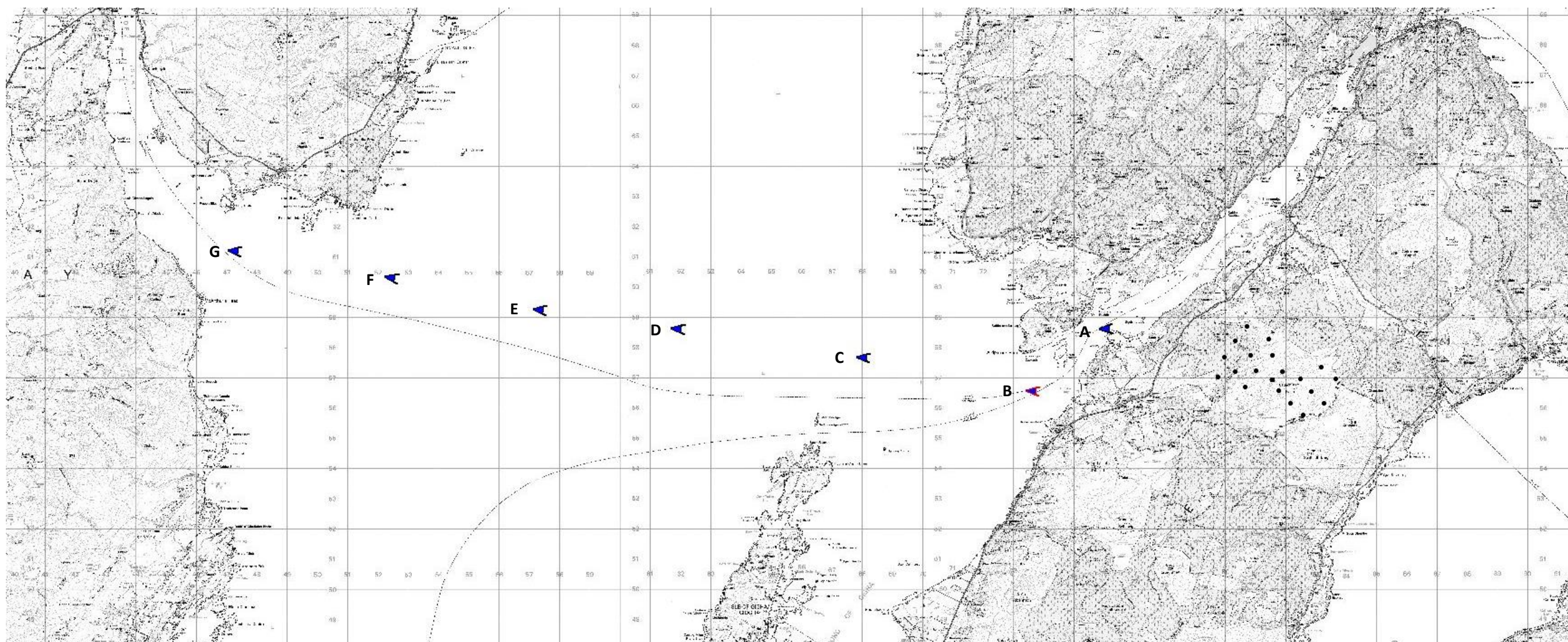
[No Photo]




E

Ferry route between Kennacraig, Kintrye to Port Askaig, Islay

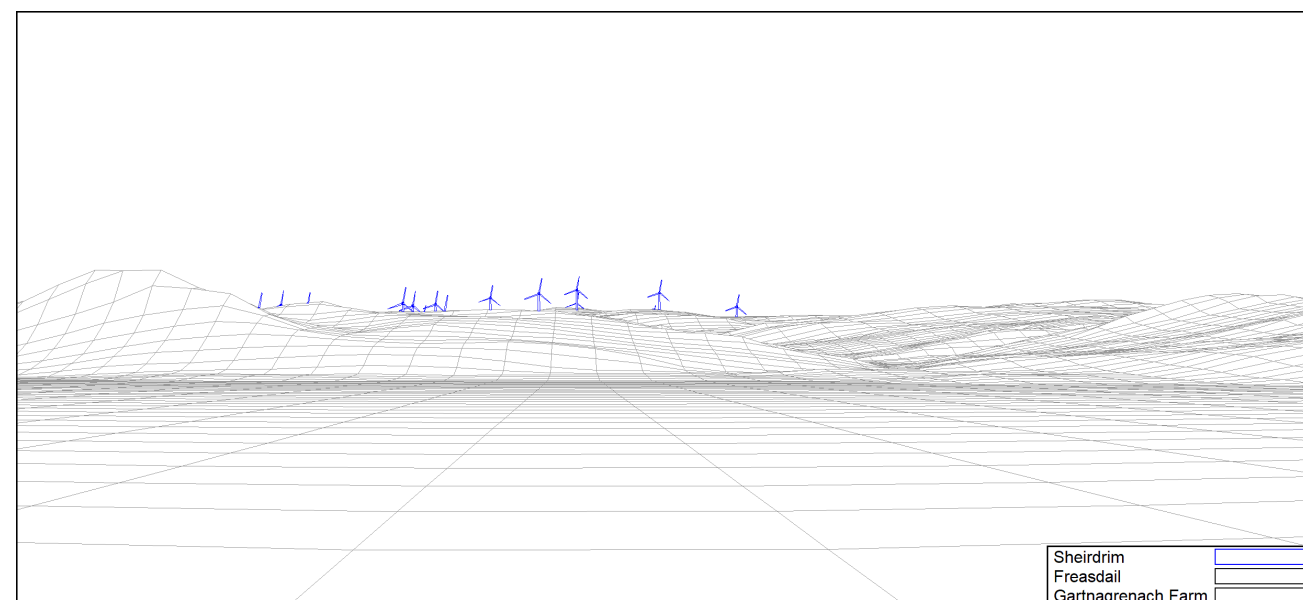
Viewpoint 7 is representative of the view from the Kennacraig Ferry Terminal and Viewpoint 5 is representative of viewpoints within West Loch Tarbert.




Black dots are proposed Sheirdrim turbine locations on plan




A




B




C





D



E



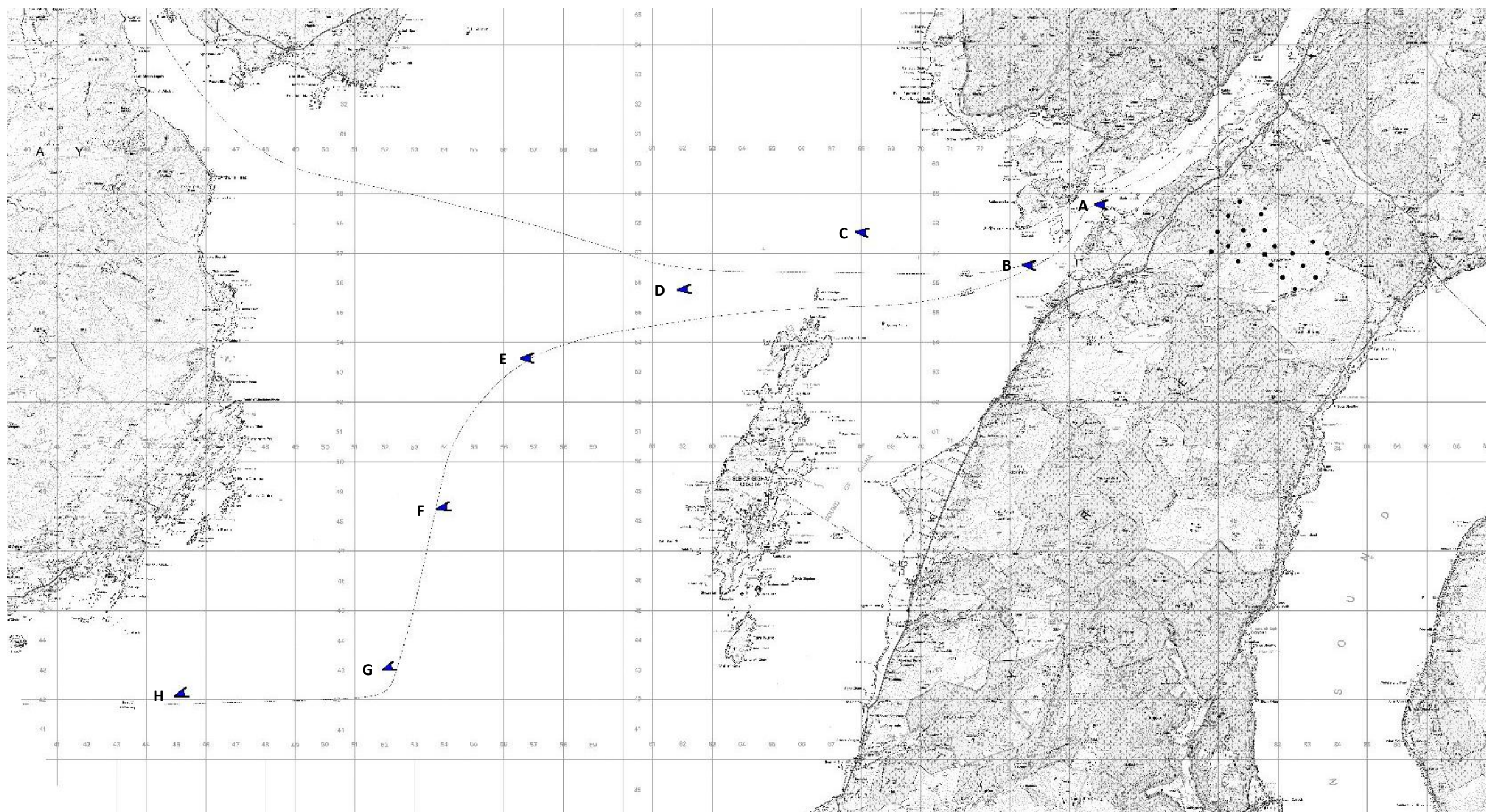
F



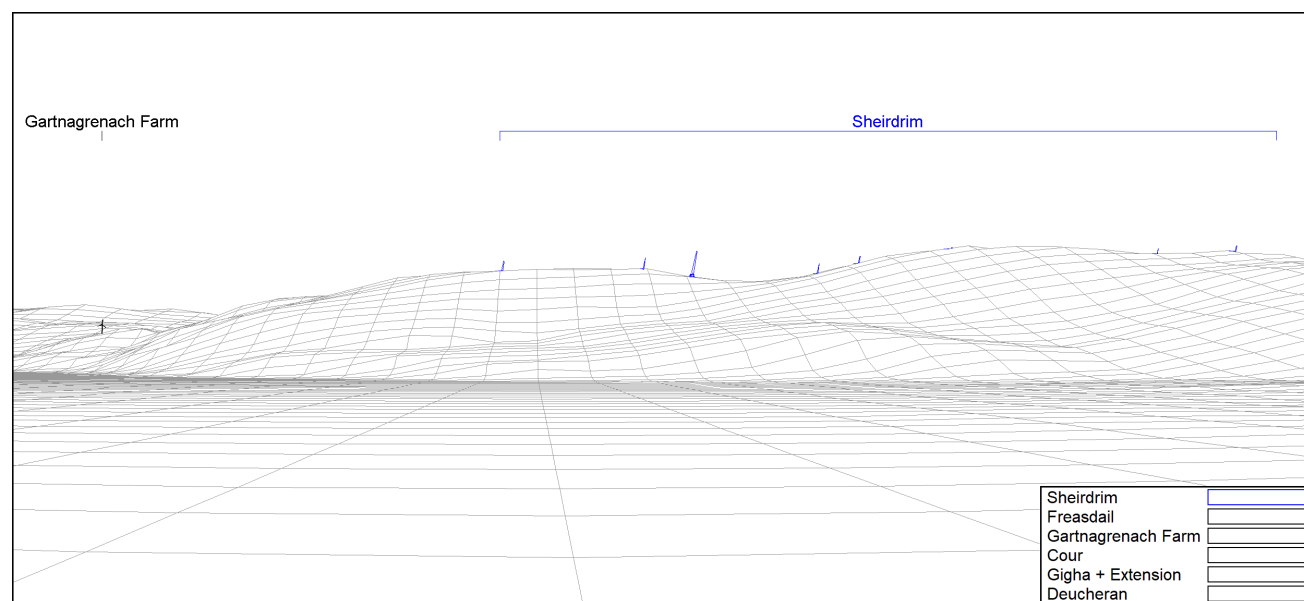
G

Ferry route between Kennacraig, Kintrye to Port Ellen, Islay

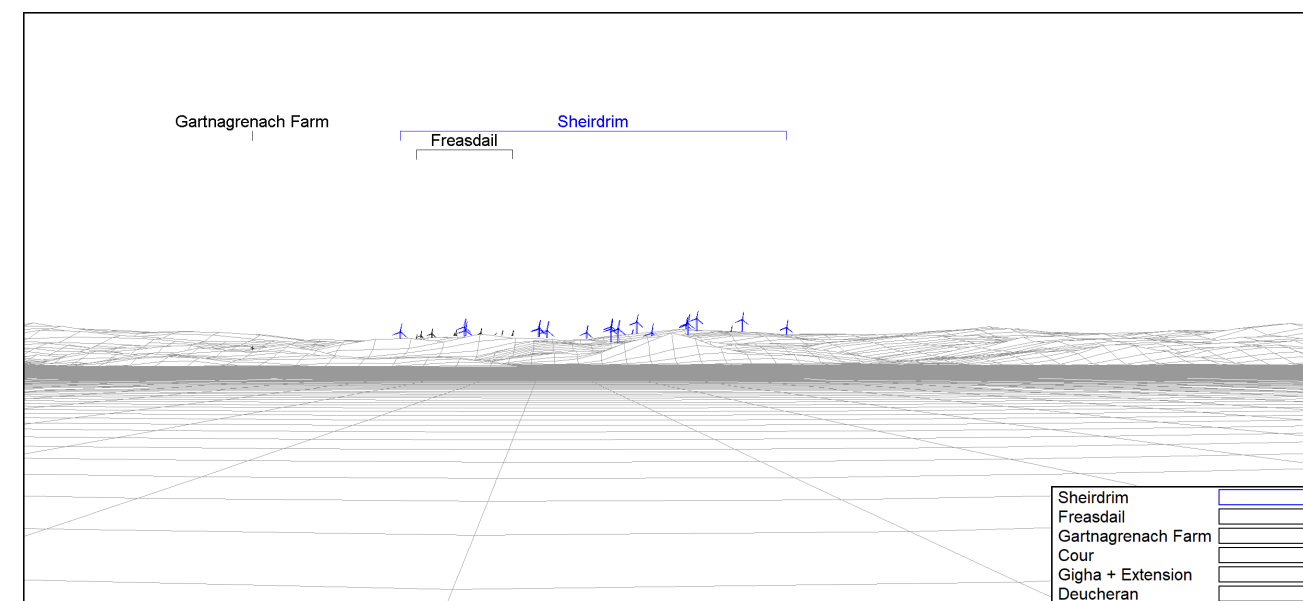
Viewpoint 7 is representative of the view from the Kennacraig Ferry Terminal and Viewpoint 5 is representative of viewpoints within West Loch Tarbert. The first three wireframes are the same as for the Kennacraig to Port Askaig and have not repeated the photographs here.




Black dots are proposed Sheirdrim turbine locations on plan




A




C




B




D



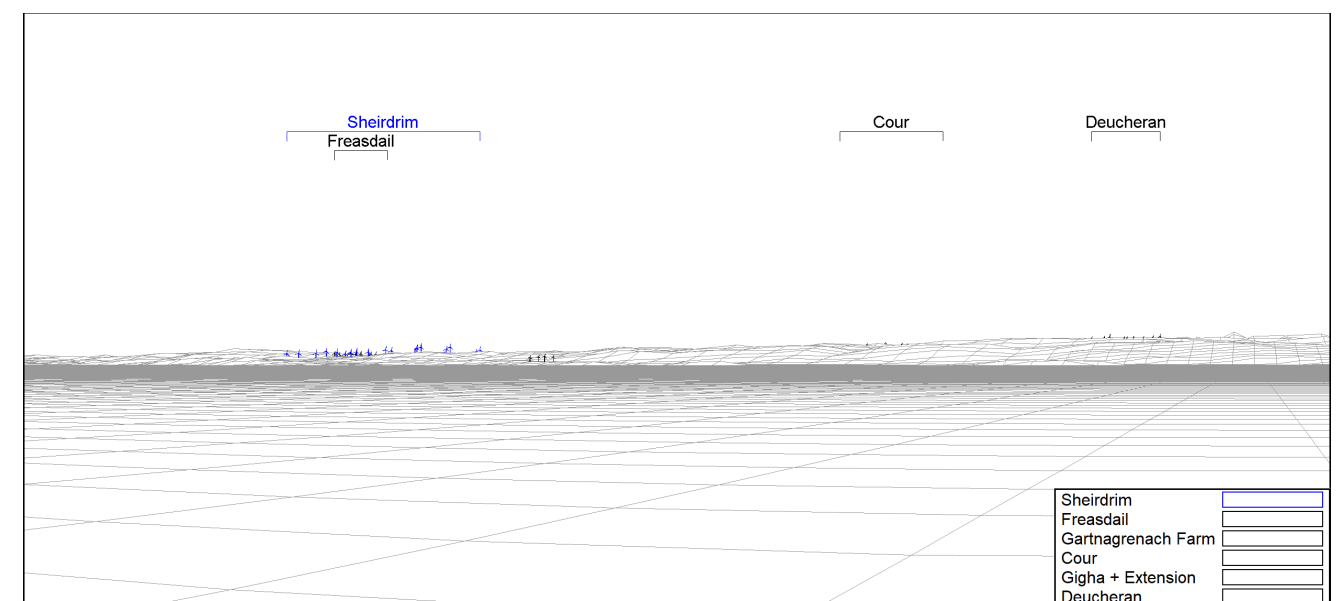
E



G



F



H