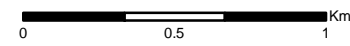


Rev	Date	By	Comment
A	29/10/19	LM	First Issue.

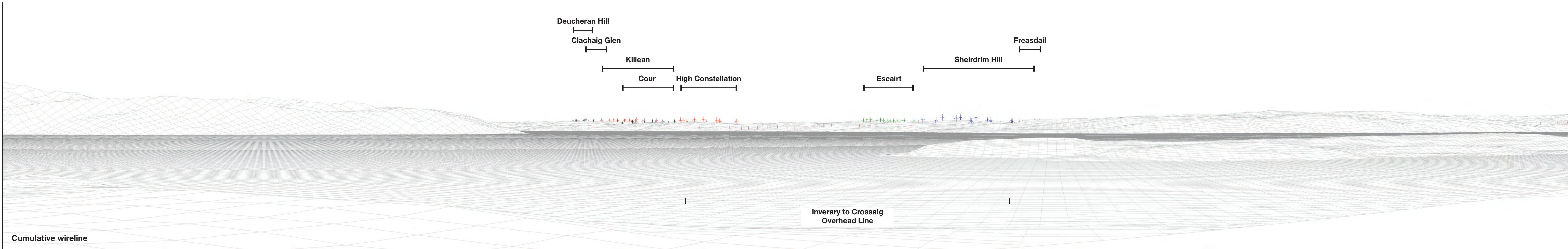
1:25,000
Scale @ A3



© Crown Copyright 2019. All rights reserved.
Ordnance Survey Licence 0100031673.

Sheirdrim Renewable Energy Development - EIAR
Landscape and Visual Assessment
Additional Viewpoint 2: Tarmore Hill Viewpoint, Bute

Drg No	00481_00051_VpLocPlans.1.1	
Rev	A	Datum: OSGB36
Date	07/11/19	Projection: TM
Figure	7.40	




OS reference: 205083 E 658709 N
 Eye level: 82.5 m AOD
 Direction of view: 255°
 Nearest turbine: 21.530 km

Horizontal field of view: 90° (cylindrical projection)
 Principal distance: 522 mm
 Paper size: 841 x 297 mm (half A1)
 Correct printed image size: 820 x 260 mm



Figure 7.40a
Additional Viewpoint 2: Tarmore Hill Viewpoint, Bute
 Cumulative Wireline

18 19 13 17 12 11 16 14 9 15 10 5 8 3 6 7



Wireline view

OS reference: 205083 E 658709 N
Eye level: 82.5 m AOD
Direction of view: 265°
Nearest turbine: 21.530 km
Horizontal field of view: 53.5° (planar projection)
Principal distance: 812.5 mm
Paper size: 841 x 297 mm (half A1)
Correct printed image size: 820 x 260 mm

Figure 7.40b
Additional Viewpoint 2: Tarmore Hill Viewpoint, Bute
Wireline