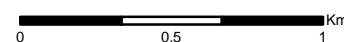


A	29/10/19	LM	First Issue.
Rev	Date	By	Comment

1:25,000
Scale @ A3




© Crown Copyright 2019. All rights reserved.
Ordnance Survey Licence 0100031673.

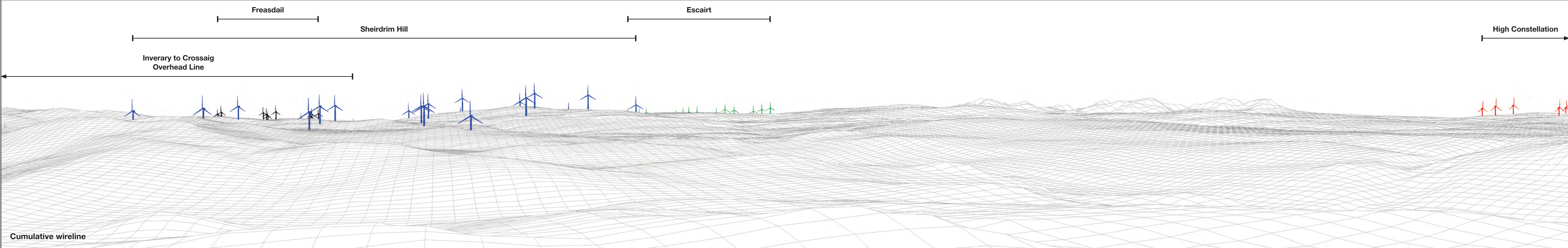
Sheirdrim Renewable Energy Development - EIAR

Landscape and Visual Assessment

Viewpoint 6: Dun Skeig

Drg No	00481_00051_VpLocPlans.1.1		
Rev	A	Datum:	OSGB36
Date	07/11/19	Projection:	TM
Figure	7.26		

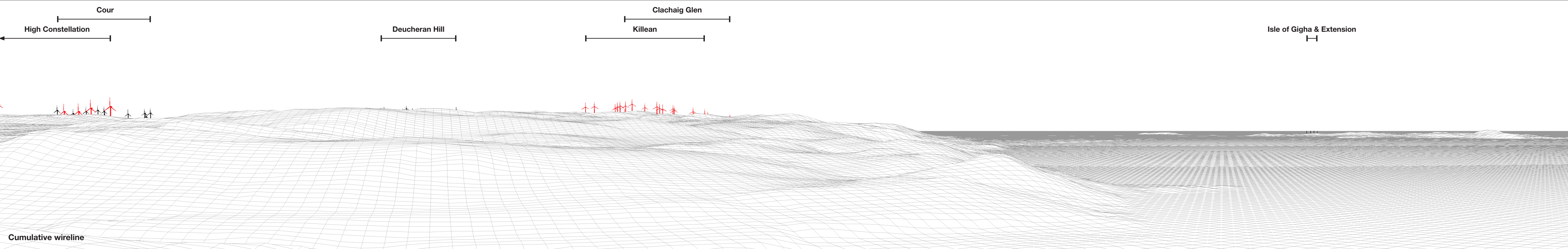




This image provides landscape and visual context only



Existing view



Cumulative wireline

OS reference: 175768 E 657195 N
Eye level: 147.5 m AOD
Direction of view: 200°
Nearest turbine: 3.969 km

Horizontal field of view: 90° (cylindrical projection)
Principal distance: 522 mm
Paper size: 841 x 297 mm (half A1)
Correct printed image size: 820 x 260 mm

Camera: Canon EOS 5D
Lens: 50mm f/0
Camera height: 1.5m AGL
Date and time: 15/07/2019 18:15

Legend

 Sheirdrim Hill

 Operational Wind Farm

 Consented Wind Farm

 In Planning Wind Farm


 Proposed Overhead Powerline Tower

Figure 7.26c

Viewpoint 6: Dun Skeig

Panorama with Cumulative Wireline (view 3 of 4)

This image provides landscape and visual context only



OS reference: 175768 E 657195 N
Eye level: 147.5 m AOD
Direction of view: 290°
Nearest turbine: 3.969 km

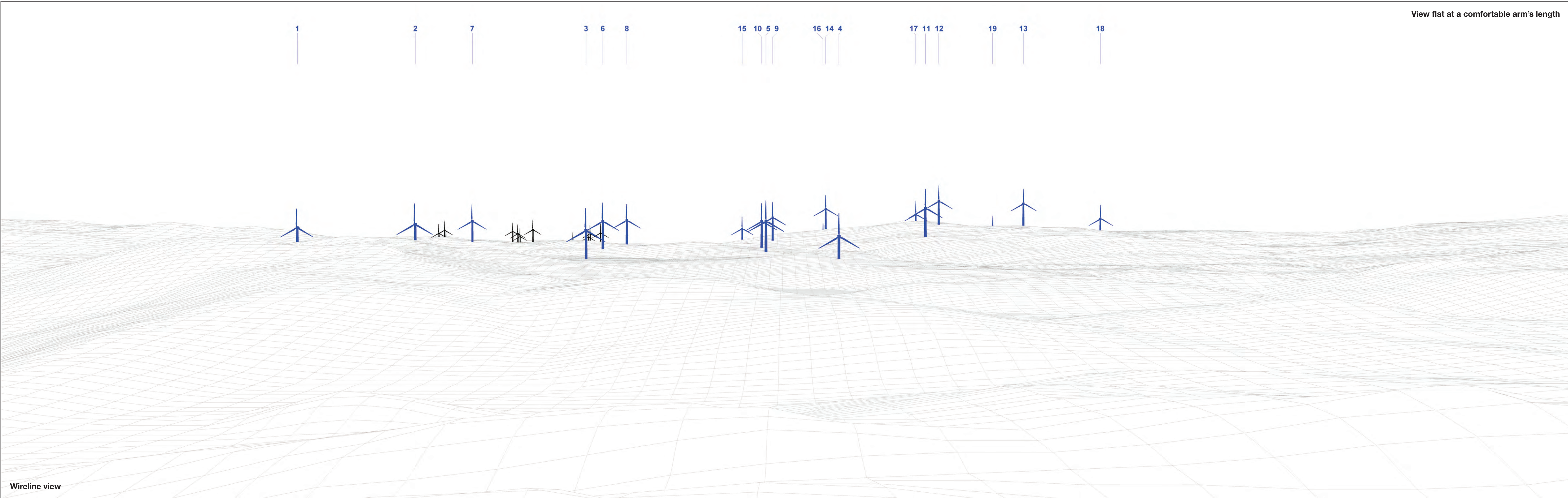
Horizontal field of view: 90° (cylindrical projection)
Principal distance: 522 mm
Paper size: 841 x 297 mm (half A1)
Correct printed image size: 820 x 260 mm

Camera: Canon EOS 5D
Lens: 50mm f/0
Camera height: 1.5m AGL
Date and time: 15/07/2019 18:15

Legend

	Sheirdrim Hill		Operational Wind Farm		Consented Wind Farm		In Planning Wind Farm		Proposed Overhead Powerline Tower
---	----------------	---	-----------------------	---	---------------------	---	-----------------------	---	-----------------------------------

Figure 7.26d
Viewpoint 6: Dun Skeig
Panorama with Cumulative Wireline (view 4 of 4)



OS reference:	175768 E 657195 N	Horizontal field of view:	53.5° (planar projection)	Camera:	Canon EOS 5D
Eye level:	147.5 m AOD	Principal distance:	812.5 mm	Lens:	50mm f/0
Direction of view:	90°	Paper size:	841 x 297 mm (half A1)	Camera height:	1.5m AGL
Nearest turbine:	3.969 km	Correct printed image size:	820 x 260 mm	Date and time:	15/07/2019 18:15

Figure 7.26e
Viewpoint 6: Dun Skeig
Wireline



View flat at a comfortable arm's length

Photomontage

OS reference:	175768 E 657195 N	Horizontal field of view:	53.5° (planar projection)	Camera:	Canon EOS 5D
Eye level:	147.5 m AOD	Principal distance:	812.5 mm	Lens:	50mm f/0
Direction of view:	90°	Paper size:	841 x 297 mm (half A1)	Camera height:	1.5m AGL
Nearest turbine:	3.969 km	Correct printed image size:	820 x 260 mm	Date and time:	15/07/2019 18:15

Figure 7.26f
Viewpoint 6: Dun Skeig
Photomontage