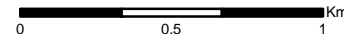


A	29/10/19	LM	First Issue.
Rev	Date	By	Comment

1:25,000
Scale @ A3




© Crown Copyright 2019. All rights reserved.
Ordnance Survey Licence 0100031673.

Sheirdrim Renewable Energy Development - EIAR

Landscape and Visual Assessment
Viewpoint 2: A83 north of Clachan

Drg No	00481_00051_VpLocPlans.1.1		
Rev	A	Datum:	OSGB36
Date	07/11/19	Projection:	TM
Figure	7.22		



OS reference: 178055 E 657673 N
Eye level: 121.5 m AOD
Direction of view: 15°
Nearest turbine: 1.789 km

Horizontal field of view: 90° (cylindrical projection)
Principal distance: 522 mm
Paper size: 841 x 297 mm (half A1)
Correct printed image size: 820 x 260 mm


Camera: Canon EOS 5D
Lens: 50mm f/0
Camera height: 1.5m AGL
Date and time: 19/06/2019 13:50

Legend

	Sheirdrim Hill		Operational Wind Farm		Consented Wind Farm		In Planning Wind Farm		Proposed Overhead Powerline Tower
--	----------------	--	-----------------------	--	---------------------	--	-----------------------	--	-----------------------------------

Figure 7.22a
Viewpoint 2: A83 North of Clachan
Panorama with Cumulative Wireline (view 1 of 3)

This image provides landscape and visual context only



OS reference: 178055 E 657673 N
Eye level: 121.5 m AOD
Direction of view: 105°
Nearest turbine: 1.789 km

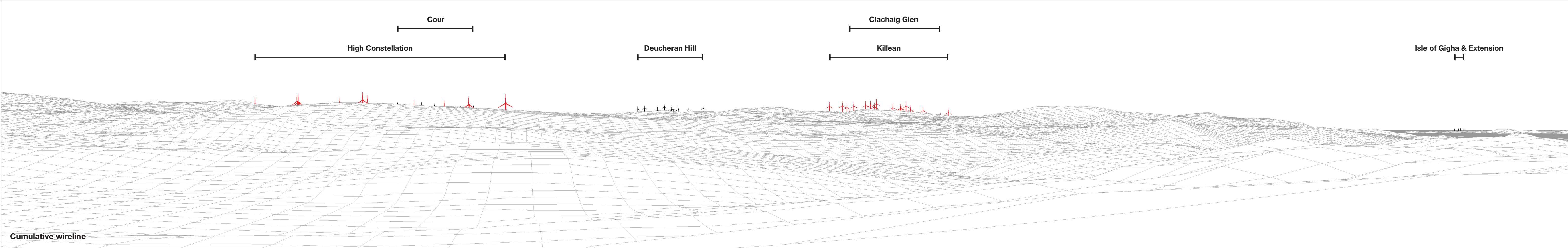
Horizontal field of view: 90° (cylindrical projection)
Principal distance: 522 mm
Paper size: 841 x 297 mm (half A1)
Correct printed image size: 820 x 260 mm


Camera: Canon EOS 5D
Lens: 50mm f/0
Camera height: 1.5m AGL
Date and time: 19/06/2019 13:50

Legend

- | | | | | |
|--|---|---|---|---|
|  Sheirdrim Hill |  Operational Wind Farm |  Consented Wind Farm |  In Planning Wind Farm |  Proposed Overhead Powerline Tower |
|--|---|---|---|---|

Figure 7.22b
Viewpoint 2: A83 North of Clachan
Panorama with Cumulative Wireline (view 2 of 3)





OS reference:	178055 E 657673 N	Horizontal field of view:	53.5° (planar projection)	Camera:	Canon EOS 5D
Eye level:	121.5 m AOD	Principal distance:	812.5 mm	Lens:	50mm f/0
Direction of view:	90°	Paper size:	841 x 297 mm (half A1)	Camera height:	1.5m AGL
Nearest turbine:	1.789 km	Correct printed image size:	820 x 260 mm	Date and time:	19/06/2019 13:50

Figure 7.22d
Viewpoint 2: A83 North of Clachan
Wireline



View flat at a comfortable arm's length

Photomontage

OS reference:	178055 E 657673 N	Horizontal field of view:	53.5° (planar projection)	Camera:	Canon EOS 5D
Eye level:	121.5 m AOD	Principal distance:	812.5 mm	Lens:	50mm f/0
Direction of view:	90°	Paper size:	841 x 297 mm (half A1)	Camera height:	1.5m AGL
Nearest turbine:	1.789 km	Correct printed image size:	820 x 260 mm	Date and time:	19/06/2019 13:50

Figure 7.22e
Viewpoint 2: A83 North of Clachan
Photomontage