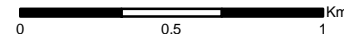


A	29/10/19	LM	First Issue.
Rev	Date	By	Comment

1:25,000
Scale @ A3



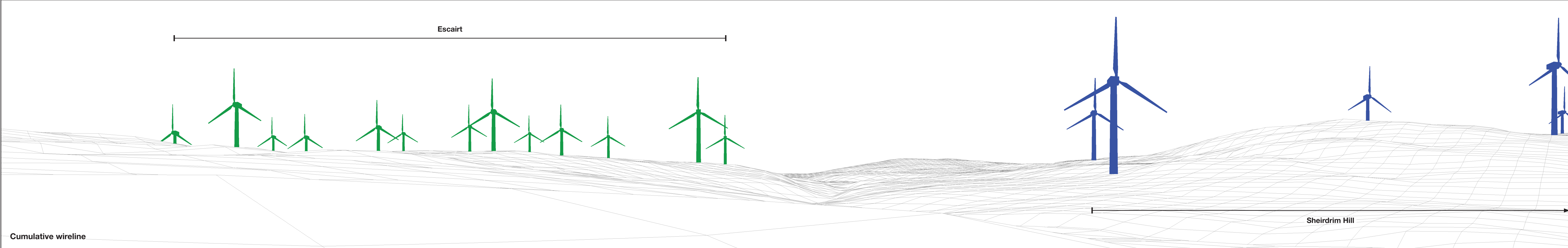
© Crown Copyright 2019. All rights reserved.
Ordnance Survey Licence 0100031673.

Sheirdrim Renewable Energy Development - EIAR

Landscape and Visual Assessment

Viewpoint 1: Kintyre Way (eastern site boundary)

Drg No	00481_00051_VpLocPlans.1.1		
Rev	A	Datum:	OSGB36
Date	07/11/19	Projection:	TM
Figure	7.21		



OS reference: 184116 E 656623 N
Eye level: 147.5 m AOD
Direction of view: 225°
Nearest turbine: 0.625 km

Horizontal field of view: 90° (cylindrical projection)
Principal distance: 522 mm
Paper size: 841 x 297 mm (half A1)
Correct printed image size: 820 x 260 mm

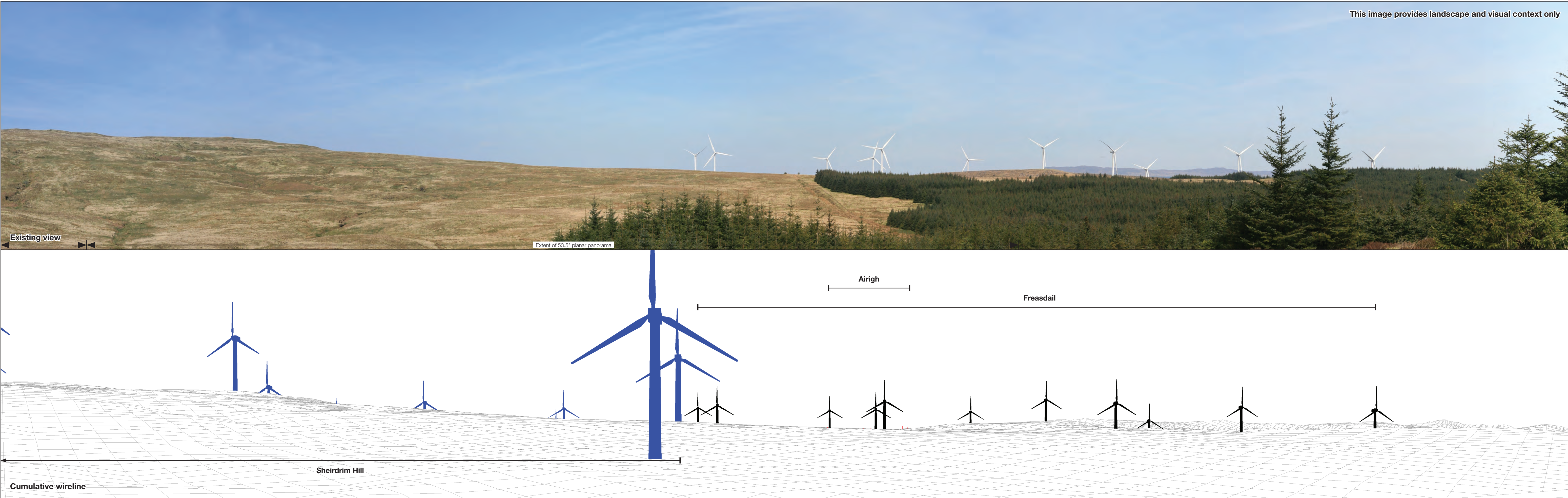
Camera: Canon EOS 5D
Lens: 50mm f/0
Camera height: 1.5m AGL
Date and time: 14/05/2019 11:15

Legend

	Sheirdrim Hill		Consented Wind Farm		In Planning Wind Farm		Proposed Overhead Powerline Tower
	Operational Wind Farm						

Figure 7.21a
Viewpoint 1: Kintyre Way (eastern site boundary)
Panorama with Cumulative Wireline (view 1 of 4)

This image provides landscape and visual context only



OS reference: 184116 E 656623 N
Eye level: 147.5 m AOD
Direction of view: 315°
Nearest turbine: 0.625 km

Horizontal field of view: 90° (cylindrical projection)
Principal distance: 522 mm
Paper size: 841 x 297 mm (half A1)
Correct printed image size: 820 x 260 mm

Camera: Canon EOS 5D
Lens: 50mm f/0
Camera height: 1.5m AGL
Date and time: 14/05/2019 11:15

Legend

	Sheirdrim Hill		Operational Wind Farm		Consented Wind Farm		In Planning Wind Farm		Proposed Overhead Powerline Tower
--	----------------	--	-----------------------	--	---------------------	--	-----------------------	--	-----------------------------------


Figure 7.21b
Viewpoint 1: Kintyre Way (eastern site boundary)
Panorama with Cumulative Wireline (view 2 of 4)



This image provides landscape and visual context only

Existing view

Inverary to Crossaig
Overhead Line



OS reference: 184116 E 656623 N
Eye level: 147.5 m AOD
Direction of view: 45°
Nearest turbine: 0.625 km

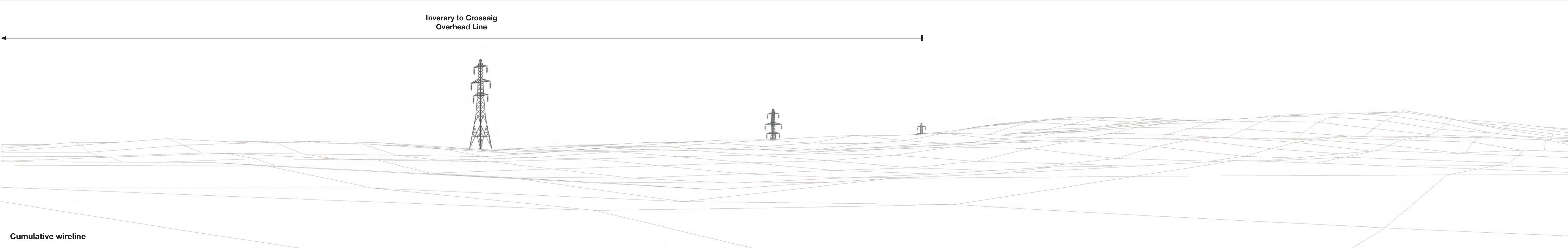
Horizontal field of view: 90° (cylindrical projection)
Principal distance: 522 mm
Paper size: 841 x 297 mm (half A1)
Correct printed image size: 820 x 260 mm

Camera: Canon EOS 5D
Lens: 50mm f/0
Camera height: 1.5m AGL
Date and time: 14/05/2019 11:15

Legend

	Sheirdrim Hill		Operational Wind Farm		Consented Wind Farm		In Planning Wind Farm		Proposed Overhead Powerline Tower
--	----------------	--	-----------------------	--	---------------------	--	-----------------------	--	-----------------------------------

Figure 7.21c
Viewpoint 1: Kintyre Way (eastern site boundary)
Panorama with Cumulative Wireline (view 3 of 4)



OS reference: 184116 E 656623 N
Eye level: 147.5 m AOD
Direction of view: 135°
Nearest turbine: 0.625 km


Horizontal field of view: 90° (cylindrical projection)
Principal distance: 522 mm
Paper size: 841 x 297 mm (half A1)
Correct printed image size: 820 x 260 mm

Camera: Canon EOS 5D
Lens: 50mm f/0
Camera height: 1.5m AGL
Date and time: 14/05/2019 11:15

Legend

	Sheirdrim Hill		Operational Wind Farm		Consented Wind Farm		In Planning Wind Farm		Proposed Overhead Powerline Tower
--	----------------	--	-----------------------	--	---------------------	--	-----------------------	--	-----------------------------------

Figure 7.21d
Viewpoint 1: Kintyre Way (eastern site boundary)
Panorama with Cumulative Wireline (view 4 of 4)



Wireline view

OS reference:	184116 E 656623 N	Horizontal field of view:	53.5° (planar projection)	Camera:	Canon EOS 5D
Eye level:	147.5 m AOD	Principal distance:	812.5 mm	Lens:	50mm f/0
Direction of view:	246.75°	Paper size:	841 x 297 mm (half A1)	Camera height:	1.5m AGL
Nearest turbine:	0.625 km	Correct printed image size:	820 x 260 mm	Date and time:	14/05/2019 11:15

Figure 7.21e
Viewpoint 1: Kintyre Way (eastern site boundary)
Wireline (view 1 of 2)




View flat at a comfortable arm's length

Location of Cultural
Heritage Feature

Photomontage

OS reference:	184116 E 656623 N	Horizontal field of view:	53.5° (planar projection)	Camera:	Canon EOS 5D
Eye level:	147.5 m AOD	Principal distance:	812.5 mm	Lens:	50mm f/0
Direction of view:	246.75°	Paper size:	841 x 297 mm (half A1)	Camera height:	1.5m AGL
Nearest turbine:	0.625 km	Correct printed image size:	820 x 260 mm	Date and time:	14/05/2019 11:15

Figure 7.21f
Viewpoint 1: Kintyre Way (eastern site boundary)
Photomontage (view 1 of 2)



OS reference:	184116 E 656623 N	Horizontal field of view:	53.5° (planar projection)	Camera:	Canon EOS 5D
Eye level:	147.5 m AOD	Principal distance:	812.5 mm	Lens:	50mm f/0
Direction of view:	300.25°	Paper size:	841 x 297 mm (half A1)	Camera height:	1.5m AGL
Nearest turbine:	0.625 km	Correct printed image size:	820 x 260 mm	Date and time:	14/05/2019 11:15

Figure 7.21g
Viewpoint 1: Kintyre Way (eastern site boundary)
Wireline (view 2 of 2)



View flat at a comfortable arm's length

Photomontage

OS reference:	184116 E 656623 N	Horizontal field of view:	53.5° (planar projection)	Camera:	Canon EOS 5D
Eye level:	147.5 m AOD	Principal distance:	812.5 mm	Lens:	50mm f/0
Direction of view:	300.25°	Paper size:	841 x 297 mm (half A1)	Camera height:	1.5m AGL
Nearest turbine:	0.625 km	Correct printed image size:	820 x 260 mm	Date and time:	14/05/2019 11:15

Figure 7.21h
Viewpoint 1: Kintyre Way (eastern site boundary)
Photomontage (view 2 of 2)