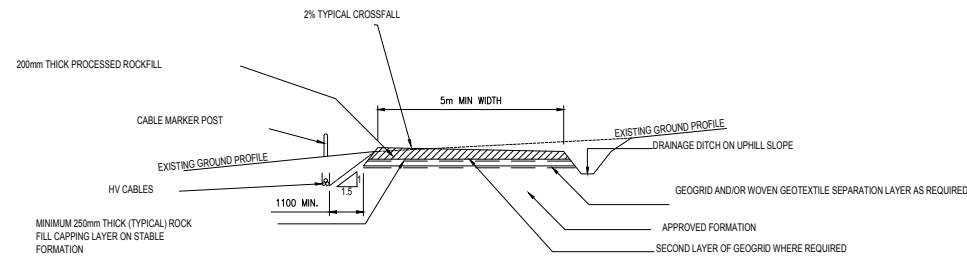
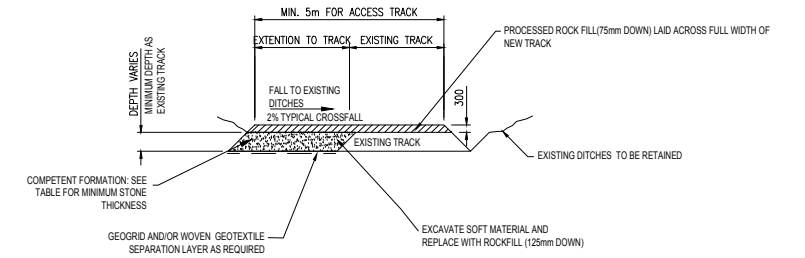


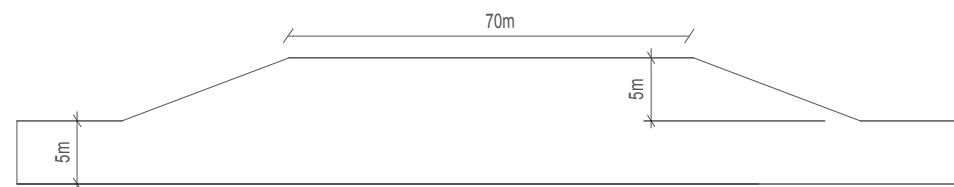
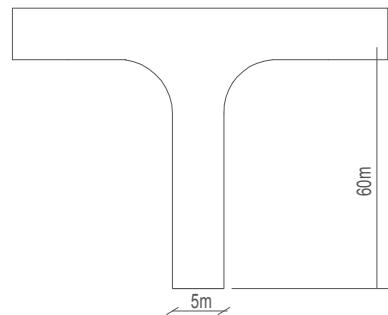
TYPICAL CROSS SECTION A-A THROUGH TRACK ON SIDE OF SLOPE
(1:200)



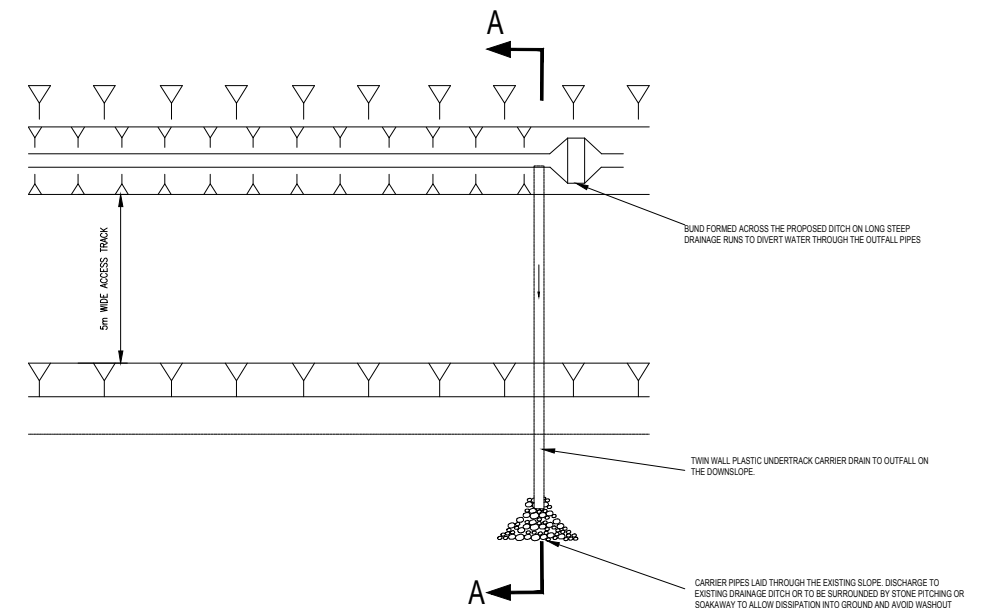
TYPICAL SECTION THROUGH EXCAVATED TRACK
(1:200)



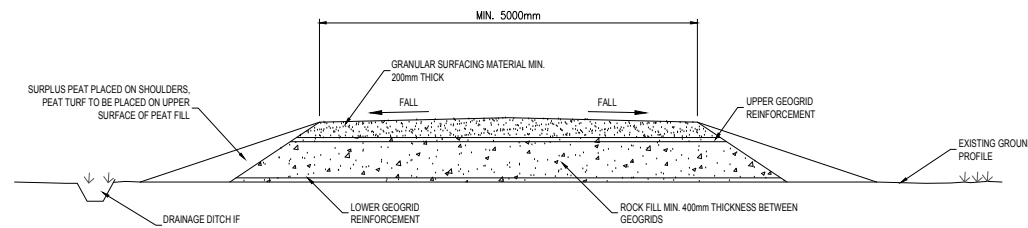
TYPICAL SECTION WIDENING OF EXISTING CUT TRACK
(1:200)



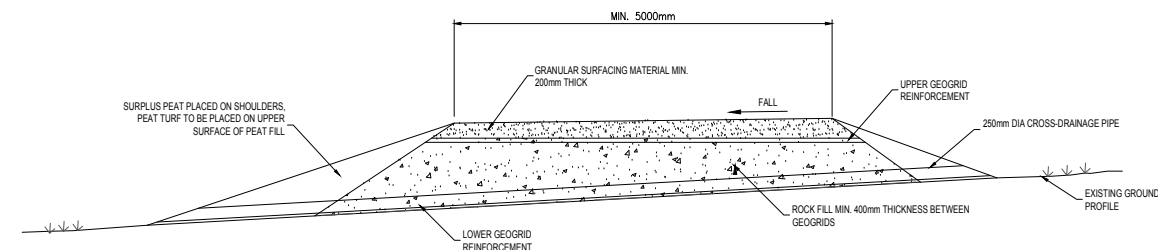
TYPICAL PASSING PLACES/TURNING HEADS
N.T.S.



PLAN OF EXCAVATED TRACK ON SIDE SLOPE (1:200)



TYPICAL SECTION THROUGH FLOATING TRACK
(1:100)



TYPICAL SECTION THROUGH FLOATING TRACK ON SIDE SLOPE
(1:100)



A	16/08/2019	RL	First Issue.
Rev	Date	By	Comment

As Shown
Scale @ A3

Sheirdrim Renewable Energy Project EIAR
Chapter 3 Proposed Development
Indicative Track Details

Drg No.	00481.00051.12.3.11.0
Rev	A
Date	16/08/19
Figure	3.11