


| | | | | | | | | | | | |
|--|-----|------------|----|---------------|------------------------|--|--|--------|---------------|-------------|--------|
| | C | 10/12/2019 | LA | Third Issue. | 1:25,000 Scale @ A3 | | Kilgallioch Windfarm Extension EIA Report VP5: B7027 Loch Maberry | Drg No | EDI_1706_EIAR | | |
| | B | 11/11/2019 | LA | Second Issue. | | | | Rev | C | Datum: | OSGB36 |
| | A | 17/10/2019 | LA | First Issue. | | | | Date | 10/12/19 | Projection: | TM |
| | Rev | Date | By | Comment | | | | Figure | 6.19a | | |

© Crown Copyright 2019. All rights reserved.
Ordnance Survey Licence 0100031673.
Contains public sector information licensed under the terms of the Open Government Licence v.3.0.



OS reference: 228803 E 575606 N
 Eye level: 122.4 mAOD
 Direction of view: 222°
 Nearest turbine: 6364 m

Horizontal field of view: 90° (cylindrical projection)
 Principal distance: 522 mm
 Paper size: 841 x 297 mm (half A1)
 Correct printed image size: 820 x 130 mm


Camera: Canon EOS 6D
 Lens: Canon EF 50mm f/1.4
 Camera height: 1.5 m
 Date and time: 12.07.2019 15:05

Figure: 6.19b
 Viewpoint 5: B7027 Loch Maberry
 Kilgallioch Extension
© Crown copyright. All rights reserved (2019). Licence number 0100031673



Baseline photograph

This image provides landscape and visual context only



Wireline drawing

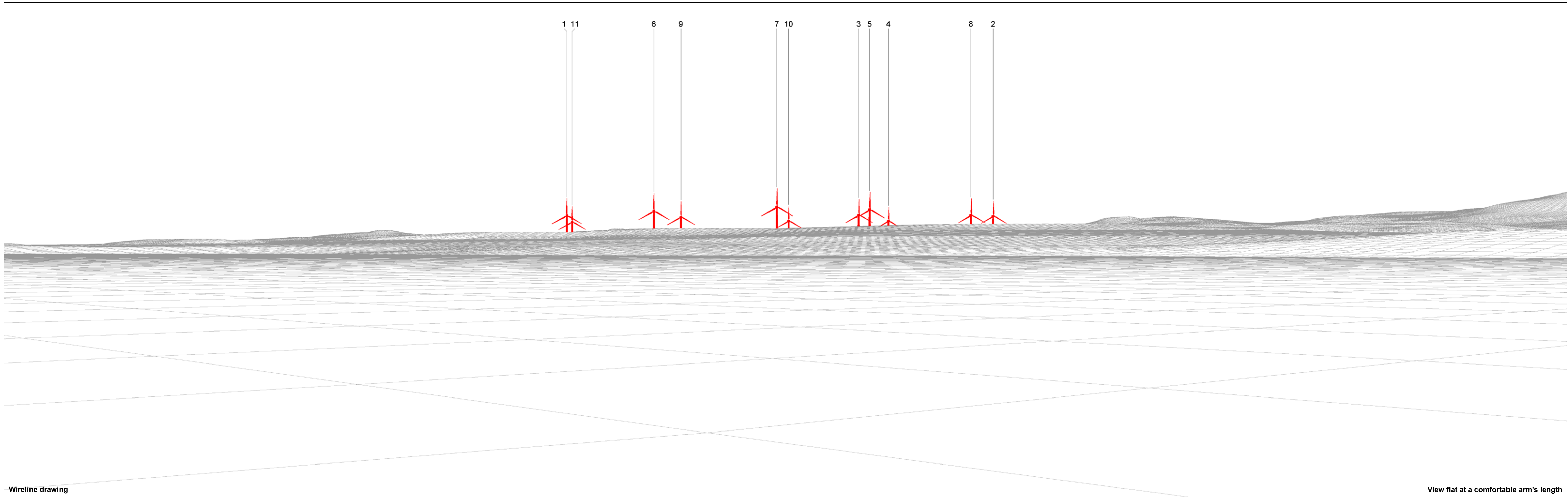
OS reference: 228803 E 575606 N
 Eye level: 122.4 mAOD
 Direction of view: 312°
 Nearest turbine: 6364 m

Horizontal field of view: 90° (cylindrical projection)
 Principal distance: 522 mm
 Paper size: 841 x 297 mm (half A1)
 Correct printed image size: 820 x 130 mm

Camera: Canon EOS 6D
 Lens: Canon EF 50mm f/1.4
 Camera height: 1.5 m
 Date and time: 12.07.2019 15:05

Figure: 6.19c
 Viewpoint 5: B7027 Loch Maberry
 Kilgallioch Extension

© Crown copyright. All rights reserved (2019). Licence number 0100031673



Wireline drawing

View flat at a comfortable arm's length

OS reference: 228803 E 575606 N
Eye level: 122.4 mAOD
Direction of view: 222°
Nearest turbine: 6364 m

Horizontal field of view: 53.5° (planar projection)
Principal distance: 812.5 mm
Paper size: 841 x 297 mm (half A1)
Correct printed image size: 820 x 260 mm

Camera: Canon EOS 6D
Lens: Canon EF 50mm f/1.4
Camera height: 1.5 m
Date and time: 12.07.2019 15:05

Figure: 6.19d
Viewpoint 5: B7027 Loch Maberry
Kilgallioch Extension
© Crown copyright. All rights reserved (2019). Licence number 0100031673



Photomontage: Proposed Development

View flat at a comfortable arm's length

| | | | | | |
|---------------------------|-------------------|------------------------------------|---------------------------|-----------------------|---------------------|
| OS reference: | 228803 E 575606 N | Horizontal field of view: | 53.5° (planar projection) | Camera: | Canon EOS 6D |
| Eye level: | 122.4 mAOD | Principal distance: | 812.5 mm | Lens: | Canon EF 50mm f/1.4 |
| Direction of view: | 222° | Paper size: | 841 x 297 mm (half A1) | Camera height: | 1.5 m |
| Nearest turbine: | 6364 m | Correct printed image size: | 820 x 260 mm | Date and time: | 12.07.2019 15:05 |

Figure: 6.19e
Viewpoint 5: B7027 Loch Maberry
Kilgallioch Extension
© Crown copyright. All rights reserved (2019). Licence number 0100031673