






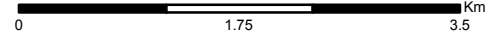
**Legend**

-  Application Boundary
-  Proposed Turbine Location
-  Proposed New Access Track
-  Dumfries & Galloway Core Path
-  Southern Upland Way (CROW: DW146)



Rev	Date	By	Comment
B	18/12/2020	JY	Addendum Issue
A	08/10/2019	AH	First Issue.

1:60,000  
Scale @ A3



© Crown Copyright 2019. All rights reserved.  
Ordnance Survey Licence 0100031673.

**Kilgallioch Windfarm Extension**  
EIA Report Addendum  
Public Access: Core Paths

Drg No	EDI_1706_EIAR	
Rev	B	Datum: OSGB36
Date	18/12/20	Projection: TM
Figure	4.13	