

Rev	Date	By	Comment
A	22/11/2019	LA	First Issue.

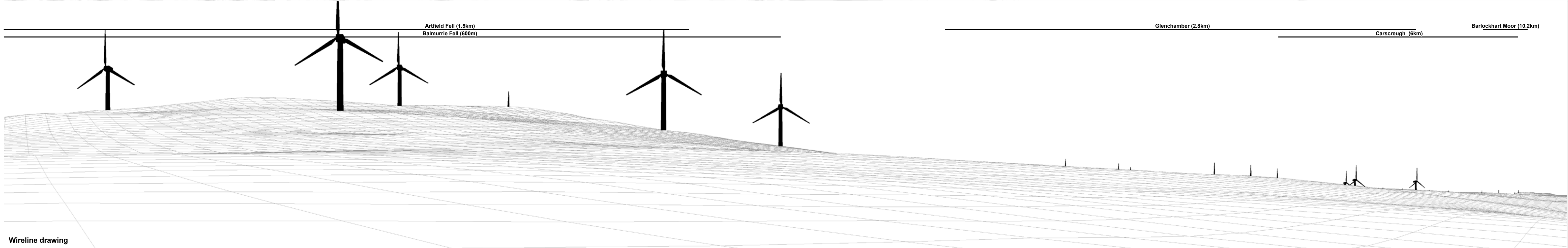

1:45,000
Scale @ A3

© Crown Copyright 2019. All rights reserved.
Ordnance Survey Licence 0100031673.
Contains public sector information licensed under the terms of the
Open Government Licence v.3.0.

Kilgallioch Windfarm Extension
EIA Report

Cultural Heritage Viewpoint Locations

Drg No	EDI_1706_EIAR
Rev	A
Date	22/11/19
Figure	11.13
Datum:	OSGB36
Projection:	TM




OS reference: 221244 E 567412 N
 Eye level: 167.39 mAOD
 Direction of view: 44° / 134°
 Nearest turbine: 2966 m

Horizontal field of view: 90° (cylindrical projection)
 Principal distance: 522 mm
 Paper size: 841 x 297 mm (half A1)
 Correct printed image size: 820 x 130 mm



Camera: n/a
 Lens: n/a
 Camera height: 1.5 m
 Date and time: n/a

Figure: 11.14a
 CHVP1: Cairn na Gath, long cairn, Balmurrie Fell (SM1922)
 Kilgallioch Extension
© Crown copyright. All rights reserved (2019). Licence number 0100031673



OS reference: 221244 E 567412 N	Horizontal field of view: 90° (cylindrical projection)	Camera: n/a
Eye level: 167.39 mAOD	Principal distance: 522 mm	Lens: n/a
Direction of view: 224° / 314°	Paper size: 841 x 297 mm (half A1)	Camera height: 1.5 m
Nearest turbine: 2966 m	Correct printed image size: 820 x 130 mm	Date and time: n/a

Figure: 11.14b
CHVP1: Cairn na Gath, long cairn, Balmurrie Fell (SM1922)
Kilgallioch Extension
© Crown copyright. All rights reserved (2019). Licence number 0100031673





OS reference: 219829 E 564416 N
 Eye level: 131.51 mAOD
 Direction of view: 35.3° / 125.3°
 Nearest turbine: 6261 m

Horizontal field of view: 90° (cylindrical projection)
 Principal distance: 522 mm
 Paper size: 841 x 297 mm (half A1)
 Correct printed image size: 820 x 130 mm

Camera: n/a
 Lens: n/a
 Camera height: 1.5 m
 Date and time: n/a


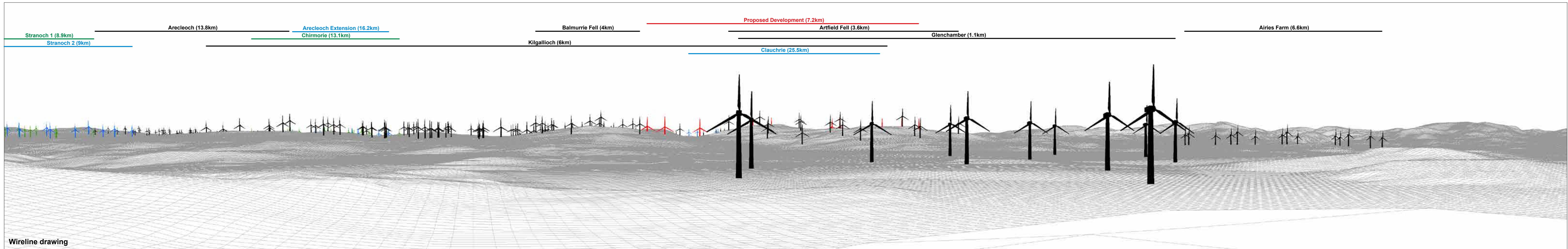
Figure: 11.15a
 CHPV2: Caves of Kilhern, Chambered Cairn 450m SE of Dranigower Lodge (SM1928)
 Kilgallioch Extension
 © Crown copyright. All rights reserved (2019). Licence number 0100031673



OS reference: 219829 E 564416 N	Horizontal field of view: 90° (cylindrical projection)	Camera: n/a
Eye level: 131.51 mAOOD	Principal distance: 522 mm	Lens: n/a
Direction of view: 215.3° / 305.3°	Paper size: 841 x 297 mm (half A1)	Camera height: 1.5 m
Nearest turbine: 6261 m	Correct printed image size: 820 x 130 mm	Date and time: n/a

Figure: 11.15b
CHVP2: Caves of Kilhern, Chambered Cairn 450m SE of Dranigower Lodge (SM1928)
Kilgallioch Extension

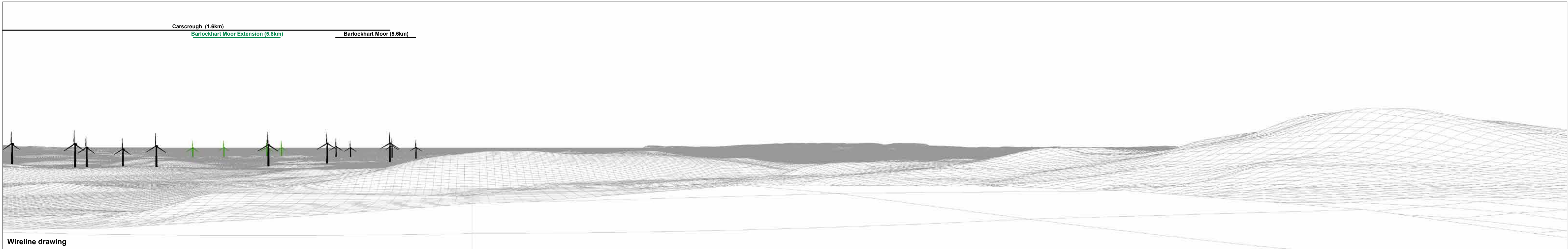
© Crown copyright. All rights reserved (2019). Licence number 0100031673




OS reference: 221520 E 562756 N
 Eye level: 181.5 mAOD
 Direction of view: 18° / 108°
 Nearest turbine: 7190 m

Horizontal field of view: 90° (cylindrical projection)
 Principal distance: 522 mm
 Paper size: 841 x 297 mm (half A1)
 Correct printed image size: 820 x 130 mm

Camera: n/a
 Lens: n/a
 Camera height: 1.5 m
 Date and time: n/a




Wireline drawing

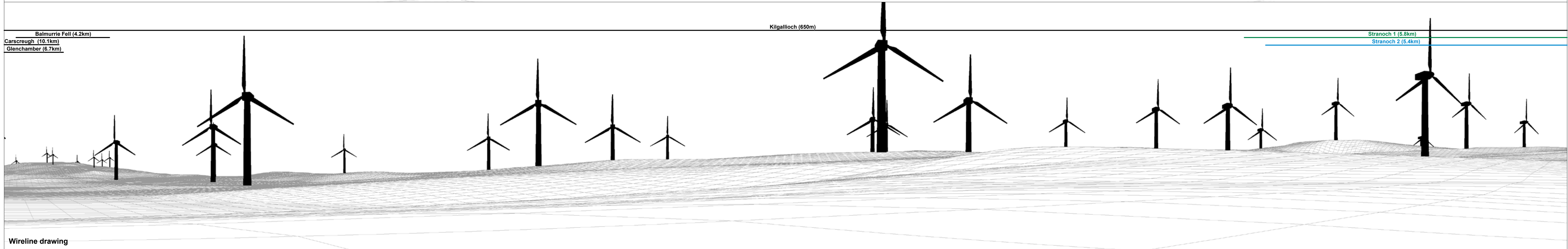


Wireline drawing

OS reference:	221520 E 562756 N	Horizontal field of view:	90° (cylindrical projection)	Camera:	n/a
Eye level:	181.5 mAOD	Principal distance:	522 mm	Lens:	n/a
Direction of view:	198° / 288°	Paper size:	841 x 297 mm (half A1)	Camera height:	1.5 m
Nearest turbine:	7190 m	Correct printed image size:	820 x 130 mm	Date and time:	n/a



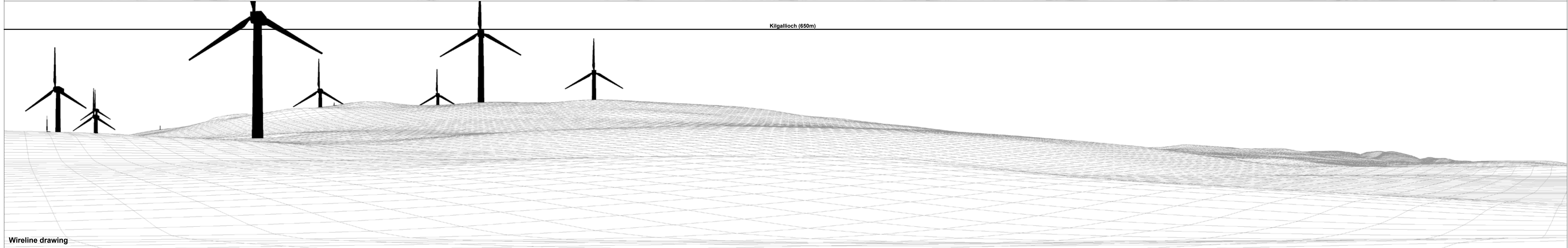
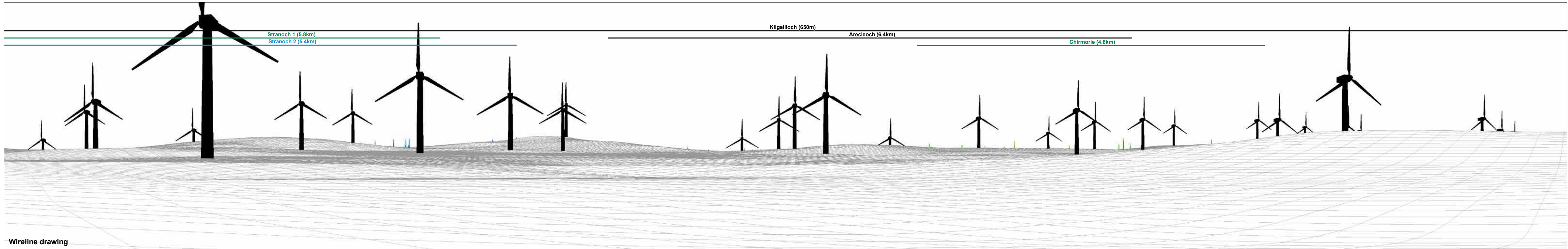
Wireline drawing



Wireline drawing

OS reference:	222235 E 571667 N	Horizontal field of view:	90° (cylindrical projection)	Camera:	n/a
Eye level:	mAOD	Principal distance:	522 mm	Lens:	n/a
Direction of view:	134.5° / 224.5°	Paper size:	841 x 297 mm (half A1)	Camera height:	1.5 m
Nearest turbine:	1269 m	Correct printed image size:	820 x 130 mm	Date and time:	0


Figure: 11.17a
 CHVP4: Lagganarn stones, Lagganarn (SM90199)
 Kilgallioch Extension
© Crown copyright. All rights reserved (2019). Licence number 0100031673




OS reference: 222235 E 571667 N
 Eye level: mAOD
 Direction of view: 314.5° / 44.5°
 Nearest turbine: 1269 m

Horizontal field of view: 90° (cylindrical projection)
 Principal distance: 522 mm
 Paper size: 841 x 297 mm (half A1)
 Correct printed image size: 820 x 130 mm

Camera: n/a
 Lens: n/a
 Camera height: 1.5 m
 Date and time: 0



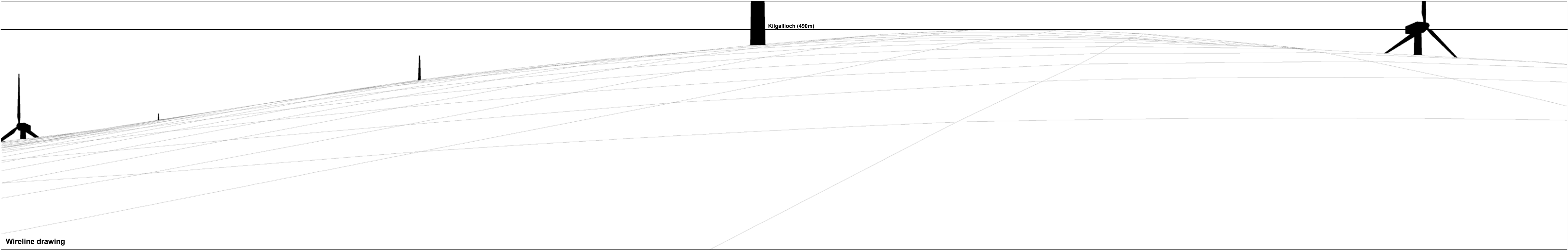
Wireline drawing




Wireline drawing

OS reference: 222993 E 572326 N	Horizontal field of view: 90° (cylindrical projection)	Camera: n/a
Eye level: mAOD	Principal distance: 522 mm	Lens: n/a
Direction of view: 158° / 248°	Paper size: 841 x 297 mm (half A1)	Camera height: 1.5 m
Nearest turbine: 1503 m	Correct printed image size: 820 x 130 mm	Date and time: 0

Figure: 11.18a
 CHVP5: Wells of the Rees, wells 500m NNE of Kilgallioch (SM2002)
 Kilgallioch Extension
© Crown copyright. All rights reserved (2019). Licence number 0100031673



Wireline drawing



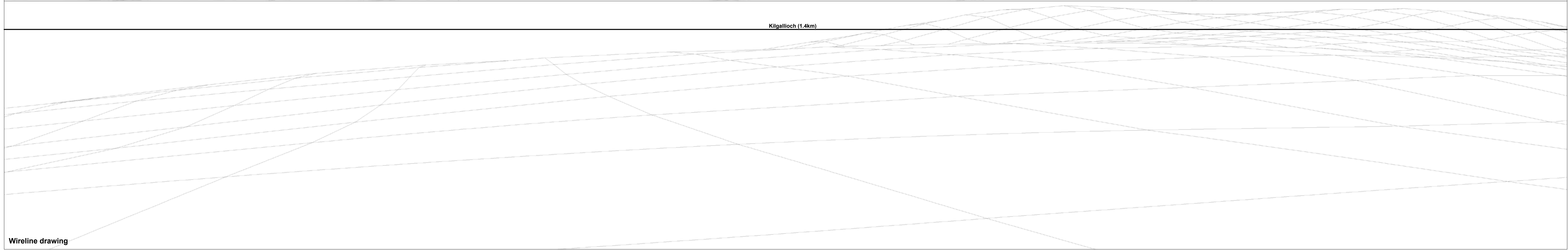

Wireline drawing

OS reference:	222993 E 572326 N	Horizontal field of view:	90° (cylindrical projection)	Camera:	n/a
Eye level:	mAOD	Principal distance:	522 mm	Lens:	n/a
Direction of view:	338° / 68°	Paper size:	841 x 297 mm (half A1)	Camera height:	1.5 m
Nearest turbine:	1503 m	Correct printed image size:	820 x 130 mm	Date and time:	0

Figure: 11.18b
CHVP5: Wells of the Rees, wells 500m NNE of Kilgallioch (SM2002)

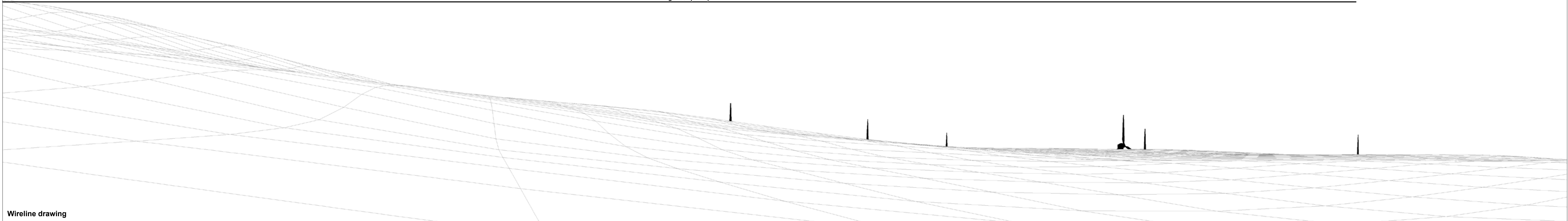
Kilgallioch Extension

© Crown copyright. All rights reserved (2019). Licence number 0100031673



OS reference:	224489 E 572165 N	Horizontal field of view:	90° (cylindrical projection)	Camera:	n/a
Eye level:	192.36 mAOD	Principal distance:	522 mm	Lens:	n/a
Direction of view:	197.5° / 287.5°	Paper size:	841 x 297 mm (half A1)	Camera height:	1.5 m
Nearest turbine:	1316 m	Correct printed image size:	820 x 130 mm	Date and time:	n/a

Kilgallioch (1.4km)



Wireline drawing

Airies Farm (4.2km)





Wireline drawing

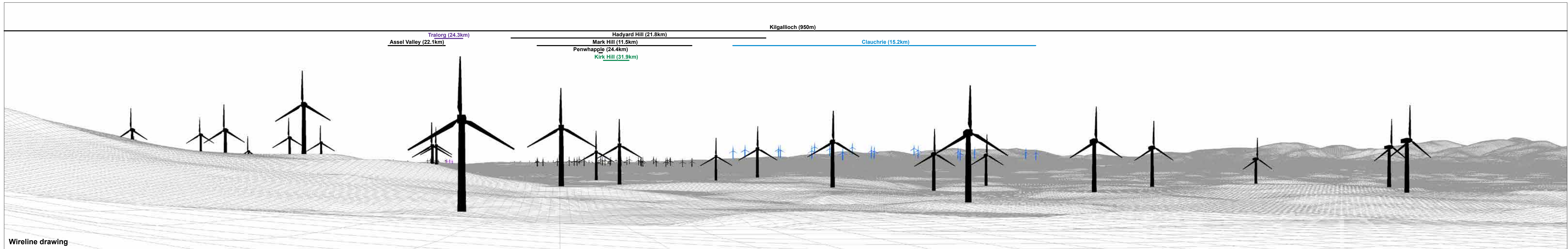
OS reference: 224489 E 572165 N
 Eye level: 192.36 mAOOD
 Direction of view: 17.5° / 107.5°
 Nearest turbine: 1316 m

Horizontal field of view: 90° (cylindrical projection)
 Principal distance: 522 mm
 Paper size: 841 x 297 mm (half A1)
 Correct printed image size: 820 x 130 mm


Camera: n/a
 Lens: n/a
 Camera height: 1.5 m
 Date and time: n/a

Figure: 11.19b
 CHVP6: Craigmaddie fermtoun (MDG2317)
 Kilgallioch Extension
 © Crown copyright, All rights reserved (2019). Licence number 0100031673




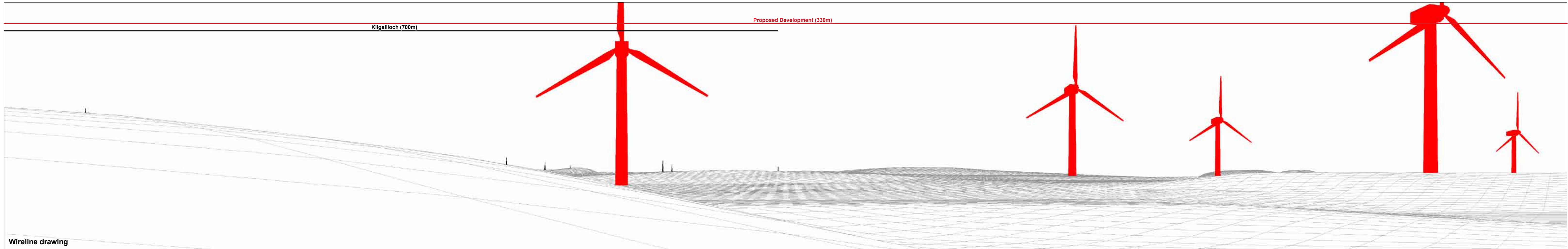


Wireline drawing



Wireline drawing

OS reference:	224400 E 572620 N	Horizontal field of view:	90° (cylindrical projection)	Camera:	n/a
Eye level:	224.53 mAOD	Principal distance:	522 mm	Lens:	n/a
Direction of view:	13° / 103°	Paper size:	841 x 297 mm (half A1)	Camera height:	1.5 m
Nearest turbine:	1777 m	Correct printed image size:	820 x 130 mm	Date and time:	n/a

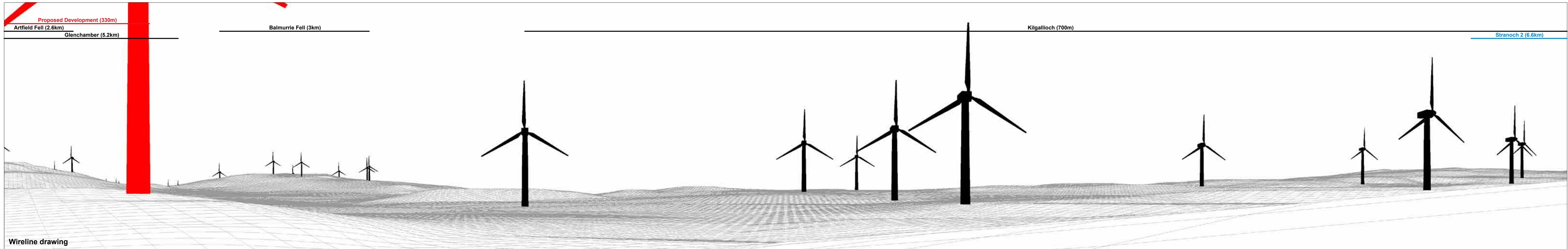


OS reference: 222960 E 570260 N
 Eye level: 177.77 mAOD
 Direction of view: 45° / 135°
 Nearest turbine: 332 m

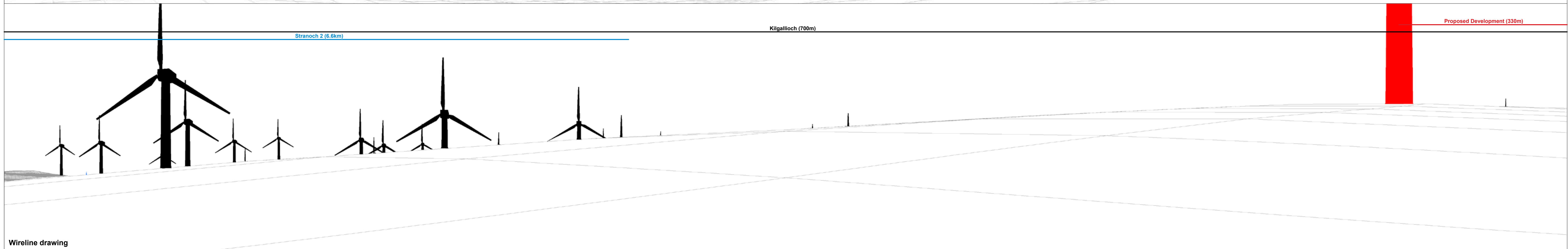
Horizontal field of view: 90° (cylindrical projection)
 Principal distance: 522 mm
 Paper size: 841 x 297 mm (half A1)
 Correct printed image size: 820 x 130 mm

Camera: n/a
 Lens: n/a
 Camera height: 1.5 m
 Date and time: n/a

Figure: 11.21a
 CHVP8: Dirvananie (MDG13123)
 Kilgallioch Extension
 © Crown copyright. All rights reserved (2019). Licence number 0100031673




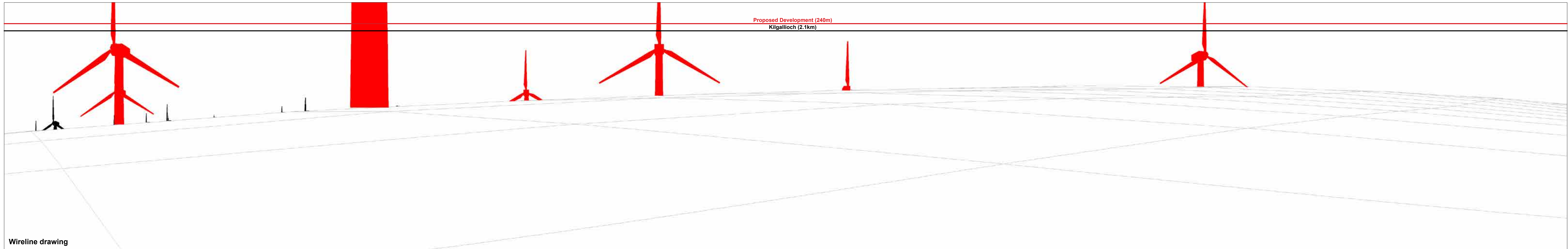
Wireline drawing




Wireline drawing

OS reference:	222960 E 570260 N	Horizontal field of view:	90° (cylindrical projection)	Camera:	n/a
Eye level:	177.77 mAOD	Principal distance:	522 mm	Lens:	n/a
Direction of view:	225° / 315°	Paper size:	841 x 297 mm (half A1)	Camera height:	1.5 m
Nearest turbine:	332 m	Correct printed image size:	820 x 130 mm	Date and time:	n/a


Figure: 11.21b
 CHVP8: Dirvananie (MDG13123)
 Kilgallioch Extension
© Crown copyright. All rights reserved (2019). Licence number 0100031673



OS reference:	224457 E 569689 N	Horizontal field of view:	90° (cylindrical projection)	Camera:	n/a
Eye level:	173.2 mAOD	Principal distance:	522 mm	Lens:	n/a
Direction of view:	315° / 45°	Paper size:	841 x 297 mm (half A1)	Camera height:	1.5 m
Nearest turbine:	245 m	Correct printed image size:	820 x 130 mm	Date and time:	n/a



Wireline drawing



Wireline drawing

OS reference:	224457 E 569689 N	Horizontal field of view:	90° (cylindrical projection)	Camera:	n/a
Eye level:	173.2 mAOD	Principal distance:	522 mm	Lens:	n/a
Direction of view:	135° / 225°	Paper size:	841 x 297 mm (half A1)	Camera height:	1.5 m
Nearest turbine:	245 m	Correct printed image size:	820 x 130 mm	Date and time:	n/a