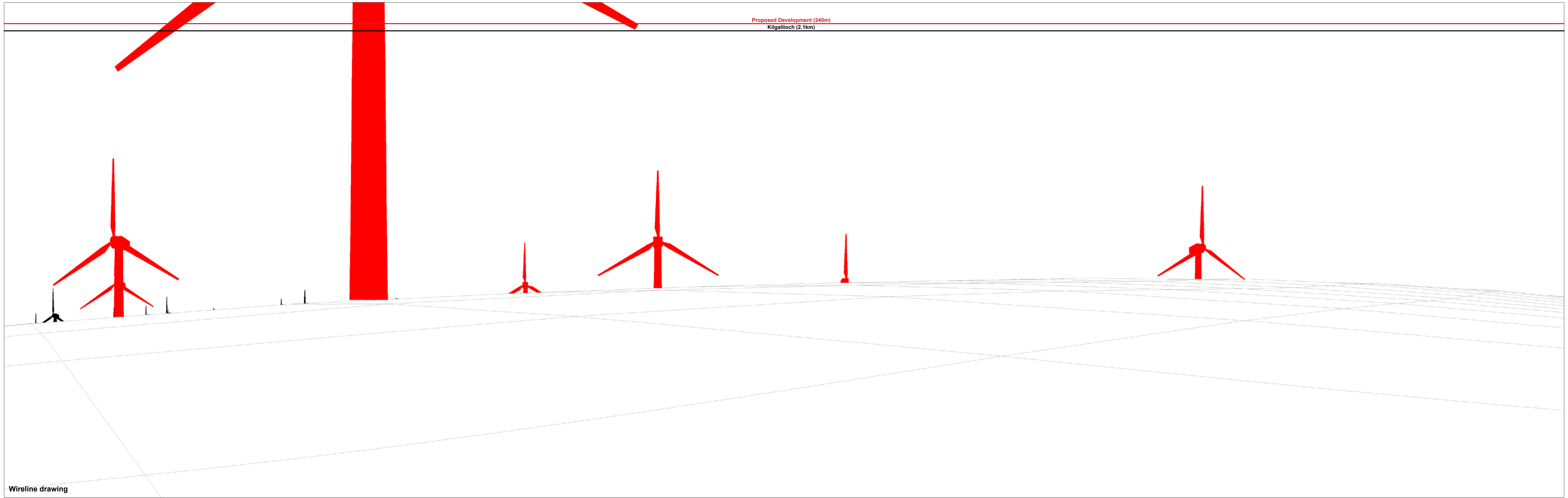


	C	10/12/2019	LA	Third Issue.	1:25,000 Scale @ A3		Kilgallioch Windfarm Extension EIA Report CHVP9: Monandie (MDG2177)	Drg No	EDL_1706_EIAR
	B	21/11/2019	LA	Second Issue.				Rev	C
	A	11/11/2019	LA	First Issue.	Date	10/12/19		Projection:	TM
	Rev	Date	By	Comment	Figure	11.12a			


© Crown Copyright 2019. All rights reserved.
Ordnance Survey Licence 0100031673.
Contains public sector information licensed under the terms of the Open Government Licence v.3.0.

Proposed Development (240m)
Kilgalloch (2.1km)



Wireline drawing

OS reference:	224457 E 569689 N	Horizontal field of view:	90° (cylindrical projection)	Camera:	n/a
Eye level:	173.2 mAOD	Principal distance:	522 mm	Lens:	n/a
Direction of view:	315°	Paper size:	841 x 297 mm (half A1)	Camera height:	1.5 m
Nearest turbine:	245 m	Correct printed image size:	820 x 130 mm	Date and time:	n/a



3D Model View (showing the proposed development with associated infrastructure)

OS reference: 224457 E 569689 N
 Eye level: 173.2 mAOD
 Direction of view: 315°
 Nearest turbine: 245 m

Horizontal field of view: 90° (cylindrical projection)
 Principal distance: 522 mm
 Paper size: 841 x 297 mm (half A1)
 Correct printed image size: 820 x 130 mm

Camera: n/a
 Lens: n/a
 Camera height: 1.5 m
 Date and time: n/a

NOTE – dashed lines show the visible extent of the Proposed Development Solar Search Areas.




Wireline drawing

OS reference: 224457 E 569689 N
Eye level: 173.2 mAOD
Direction of view: 45°
Nearest turbine: 245 m

Horizontal field of view: 90° (cylindrical projection)
Principal distance: 522 mm
Paper size: 841 x 297 mm (half A1)
Correct printed image size: 820 x 130 mm

Camera: n/a
Lens: n/a
Camera height: 1.5 m
Date and time: n/a

Figure: 11.12d
CHVP9: Monandie (MDG2177)
Kilgallioch Extension




3D Model View (showing the proposed development with associated infrastructure)

OS reference:	224457 E 569689 N	Horizontal field of view:	90° (cylindrical projection)	Camera:	n/a
Eye level:	173.2 mAOD	Principal distance:	522 mm	Lens:	n/a
Direction of view:	45°	Paper size:	841 x 297 mm (half A1)	Camera height:	1.5 m
Nearest turbine:	245 m	Correct printed image size:	820 x 130 mm	Date and time:	n/a

NOTE – dashed lines show the visible extent of the Proposed Development Solar Search Areas.

Proposed Development (240m)
Auries Farm (2.4km)



Wireline drawing

OS reference:	224457 E 569689 N	Horizontal field of view:	90° (cylindrical projection)	Camera:	n/a
Eye level:	173.2 mAOD	Principal distance:	522 mm	Lens:	n/a
Direction of view:	135°	Paper size:	841 x 297 mm (half A1)	Camera height:	1.5 m
Nearest turbine:	245 m	Correct printed image size:	820 x 130 mm	Date and time:	n/a


Figure: 11.12f
CHVP9: Monandie (MDG2177)
Kilgallioch Extension
© Crown copyright. All rights reserved (2019). Licence number 0100031673



3D Model View (showing the proposed development with associated infrastructure)


OS reference:	224457 E 569689 N	Horizontal field of view:	90° (cylindrical projection)	Camera:	n/a
Eye level:	173.2 mAOD	Principal distance:	522 mm	Lens:	n/a
Direction of view:	135°	Paper size:	841 x 297 mm (half A1)	Camera height:	1.5 m
Nearest turbine:	245 m	Correct printed image size:	820 x 130 mm	Date and time:	n/a

Barlockhart Moor Extension (12.6km) Barlockhart Moor (12.7km) Carscreugh (8.3km) Glenchamber (4.9km) Artfield Fell (2.5km) Balmurrie Fell (3.4km) North Rhins (24.9km) Kilgallioch (2.1km)



Wireline drawing

OS reference: 224457 E 569689 N	Horizontal field of view: 90° (cylindrical projection)	Camera: n/a
Eye level: 173.2 mAOD	Principal distance: 522 mm	Lens: n/a
Direction of view: 225°	Paper size: 841 x 297 mm (half A1)	Camera height: 1.5 m
Nearest turbine: 245 m	Correct printed image size: 820 x 130 mm	Date and time: n/a



3D Model View (showing the proposed development with associated infrastructure)

OS reference:	224457 E 569689 N	Horizontal field of view:	90° (cylindrical projection)	Camera:	n/a
Eye level:	173.2 mAOD	Principal distance:	522 mm	Lens:	n/a
Direction of view:	225°	Paper size:	841 x 297 mm (half A1)	Camera height:	1.5 m
Nearest turbine:	245 m	Correct printed image size:	820 x 130 mm	Date and time:	n/a

Figure: 11.12i
CHVP9: Monandie (MDG2177)
Kilgallioch Extension

© Crown copyright. All rights reserved (2019). Licence number 0100031673