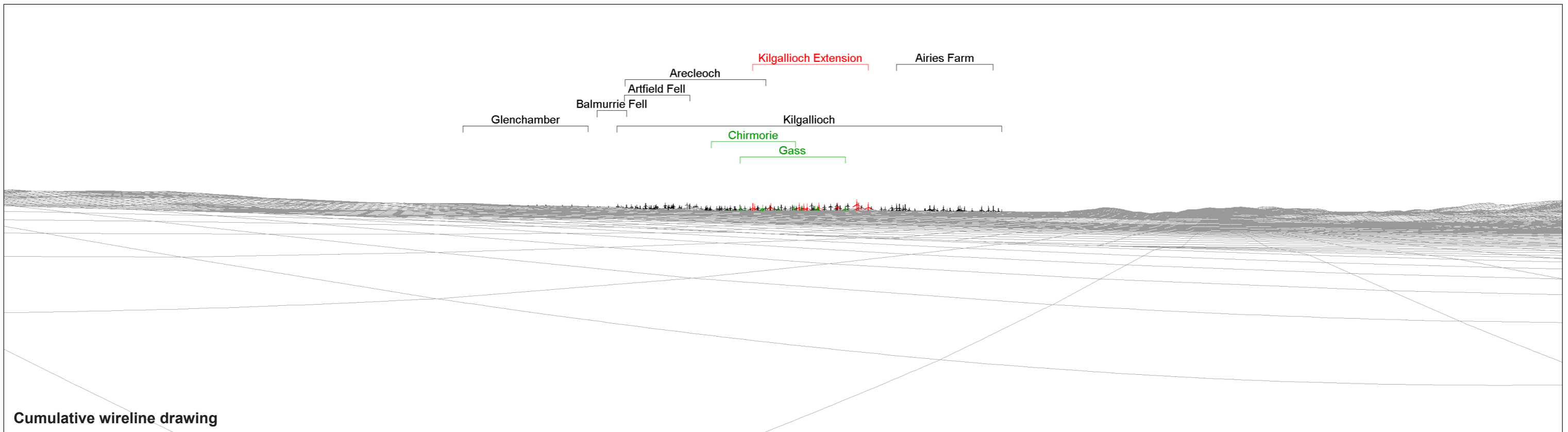


Cumulative wireline drawing

**Viewpoint A**  
Merrick

OS reference: 242757E 585549 N      Horizontal field of view: 90° (cylindrical projection)      Nearest Kilgallioch Extension Turbine: 23.39 km  
 Eye level: 839.7 m AOD      Principal distance: 254.6 mm      Nearest Kilgallioch Operational Turbine: 19.76 km  
 Direction of view: 230°




Cumulative wireline drawing

**Viewpoint B**  
Mochrum Loch (Regional Scenic Area)

OS reference: 230614 E 554686 N      Horizontal field of view: 90° (cylindrical projection)      Nearest Kilgallioch Extension Turbine: 15.19 km  
 Eye level: 76.5 m AOD      Principal distance: 254.6 mm      Nearest Kilgallioch Operational Turbine: 16.73 km  
 Direction of view: 335°      Paper size: 420 x 297 mm (A3)

				Paper size A3	Drawing produced by Optimised Environments Ltd.	<b>Kilgallioch Extension</b> <b>Figure 6.8</b> <b>Cumulative Wirelines A&amp;B</b>	Drg No	KILEX-I-015	
	B	03/04/19	JM	Second Issue.	Contains OS data © Crown copyright and database right (2019)		Rev	B	
	A	15/03/19	JM	First Issue.			Date	03/04/19	
	Rev	Date	By	Comment			Figure	6.8	



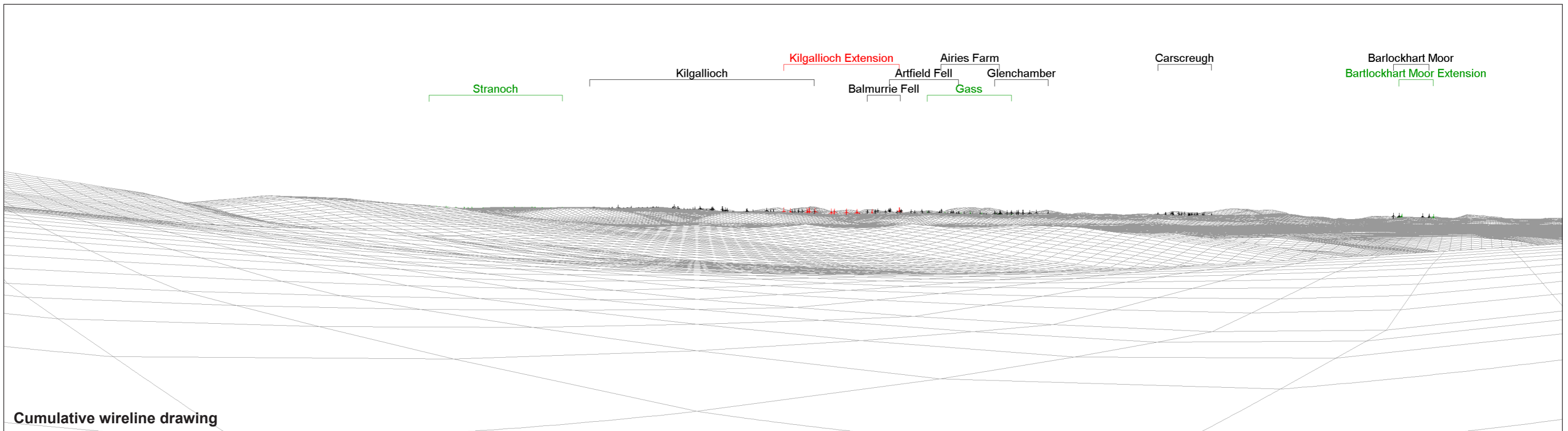
Cumulative wireline drawing

**Viewpoint C**  
A75 Point Nets

**OS reference:** 247197 E 557682 N  
**Eye level:** 2.1 m AOD  
**Direction of view:** 300°

**Horizontal field of view:** 90° (cylindrical projection)  
**Principal distance:** 254.6 mm

**Nearest Kilgallioch Extension Turbine:** 24.66 km  
**Nearest Kilgallioch Operational Turbine:** 26.29 km



Cumulative wireline drawing

**Viewpoint D**  
A77 by Cairnpat

**OS reference:** 205295 E 555795 N  
**Eye level:** 75.2 m AOD  
**Direction of view:** 50°

**Horizontal field of view:** 90° (cylindrical projection)  
**Principal distance:** 254.6 mm  
**Paper size:** 420 x 297 mm (A3)

**Nearest Kilgallioch Extension Turbine:** 22.51 km  
**Nearest Kilgallioch Operational Turbine:** 20.54 km



Rev	Date	By	Comment
B	03/04/19	JM	Second Issue.
A	15/03/19	JM	First Issue.

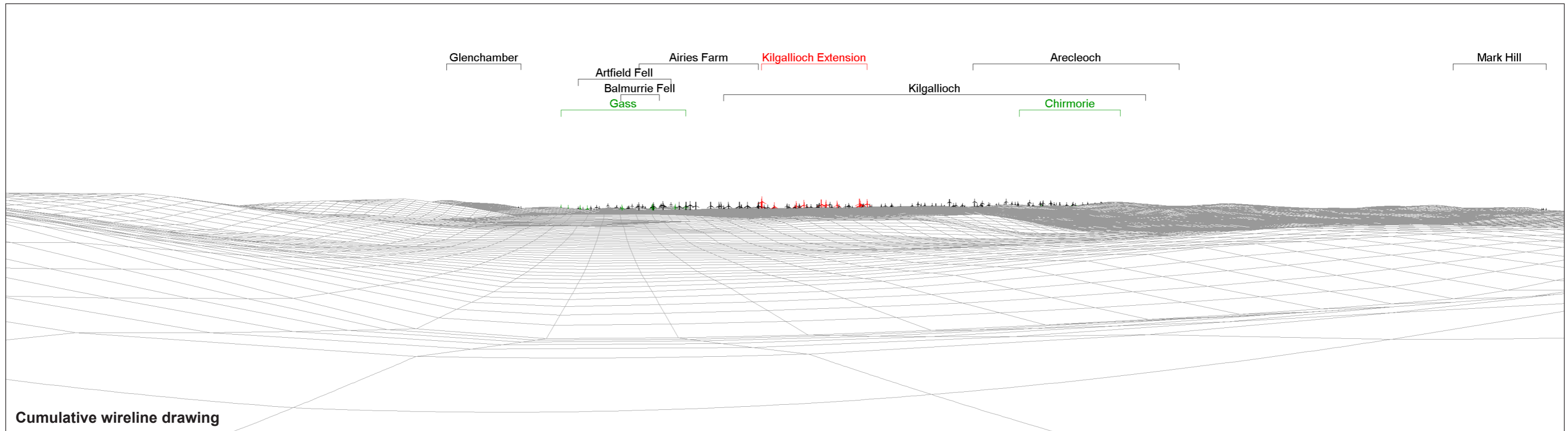
Paper size A3

Drawing produced by Optimised Environments Ltd.

Contains OS data © Crown copyright and database right (2019)

**Kilgallioch Extension**  
**Figure 6.9**  
**Cumulative Wirelines C&D**

<b>Drg No</b>	KILEX-I-016
<b>Rev</b>	B
<b>Date</b>	03/04/19
<b>Figure</b>	6.9



Cumulative wireline drawing

**Viewpoint E**  
A714 north of Newton Stewart

**OS reference:** 240225 E 566615 N  
**Eye level:** 40.3 m AOD  
**Direction of view:** 280°

**Horizontal field of view:** 90° (cylindrical projection)  
**Principal distance:** 254.6 mm

**Nearest Kilgallioch Extension Turbine:** 15.17 km  
**Nearest Kilgallioch Operational Turbine:** 15.58 km



Rev	Date	By	Comment
B	03/04/19	JM	Second Issue.
A	15/03/19	JM	First Issue.

Paper size A3

Drawing produced by Optimised Environments Ltd.

Contains OS data © Crown copyright and database right (2019)

**Kilgallioch Extension**  
**Figure 6.10**  
**Cumulative Wirelines E**

<b>Drg No</b>	KILEX-I-017	
<b>Rev</b>	B	
<b>Date</b>	03/04/19	
<b>Figure</b>	6.10	