



	1:25,000 Scale @ A3			Kilgallioch Windfarm Extension Additional Information 2 VP12: A714 north of Newton Stewart		Drg No EDI_1706_EIAR
	A 09/09/2021 SH First Issue.	© Crown Copyright 2021. All rights reserved. Ordnance Survey Licence 0100031673. Contains public sector information licensed under the terms of the Open Government Licence v.3.0.		Date 13/09/21 Datum: OSGB36 Figure Add.2 6.26a Projection: TM		




OS reference: 240112 E 566813 N
 Eye level: 36.7 mAOD
 Direction of view: 282°
 Nearest turbine: 15686 m

Horizontal field of view: 90° (cylindrical projection)
 Principal distance: 522 mm
 Paper size: 841 x 297 mm (half A1)
 Correct printed image size: 820 x 130 mm

Camera: Canon EOS 6D
 Lens: Canon EF 50mm f/1.4
 Camera height: 1.5 m
 Date and time: 16.09.2019 14:00



Wireline drawing (2019 EIA Layout) View flat at a comfortable arm's length



4 10 9 3 2 6 8 5 7

Wireline drawing

View flat at a comfortable arm's length

OS reference: 240112 E 566813 N
 Eye level: 36.7 mAOD
 Direction of view: 282°
 Nearest turbine: 15686 m

Horizontal field of view: 53.5° (planar projection)
 Principal distance: 812.5 mm
 Paper size: 841 x 297 mm (half A1)
 Correct printed image size: 820 x 260 mm

Camera: Canon EOS 6D
 Lens: Canon EF 50mm f/1.4
 Camera height: 1.5 m
 Date and time: 16.09.2019 14:00