

	1:25,000 Scale @ A3			Kilgallioch Windfarm Extension Additional Information 2 VP9: A75 Dergoals		Drg No EDI_1706_EIAR
	A 09/09/2021 SH First Issue.	© Crown Copyright 2021. All rights reserved. Ordnance Survey Licence 0100031673. Contains public sector information licensed under the terms of the Open Government Licence v.3.0.		Rev Date By Comment	Datum: OSGB36 Projection: TM	

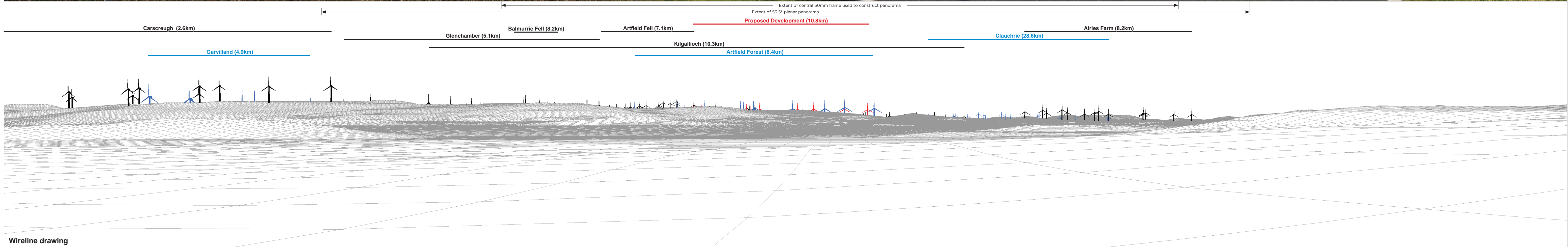
Rev	Date	By	Comment
A	09/09/2021	SH	First Issue.

Figure	13/09/21	Add.2 6.23a
--------	----------	-------------



Baseline photograph

This image provides landscape and visual context only




Wireline drawing

OS reference: 224492 E 559028 N
 Eye level: 94.2 mAOD
 Direction of view: 357°
 Nearest turbine: 10752 m

Horizontal field of view: 90° (cylindrical projection)
 Principal distance: 522 mm
 Paper size: 841 x 297 mm (half A1)
 Correct printed image size: 820 x 130 mm

Camera: Canon EOS 6D
 Lens: Canon EF 50mm f/1.4
 Camera height: 1.5 m
 Date and time: 16.09.2019 16:35




Wireline drawing (2019 EIA Layout)

View flat at a comfortable arm's length

OS reference: 224492 E 559028 N
 Eye level: 94.2 mAOD
 Direction of view: 357°
 Nearest turbine: 10263 m

Horizontal field of view: 53.5° (planar projection)
 Principal distance: 812.5 mm
 Paper size: 841 x 297 mm (half A1)
 Correct printed image size: 820 x 260 mm

Camera: Canon EOS 6D
 Lens: Canon EF 50mm f/1.4
 Camera height: 1.5 m
 Date and time: 16.09.2019 16:35



Wireline drawing

View flat at a comfortable arm's length

OS reference: 224492 E 559028 N
Eye level: 94.2 mAOD
Direction of view: 357°
Nearest turbine: 10752 m

Horizontal field of view: 53.5° (planar projection)
Principal distance: 812.5 mm
Paper size: 841 x 297 mm (half A1)
Correct printed image size: 820 x 260 mm

Camera: Canon EOS 6D
Lens: Canon EF 50mm f/1.4
Camera height: 1.5 m
Date and time: 16.09.2019 16:35