

Rev	Date	By	Comment
A	09/09/2021	SH	First Issue.

1:25,000
Scale @ A3

© Crown Copyright 2021. All rights reserved.
Ordnance Survey Licence 0100031673.
Contains public sector information licensed under the terms of the
Open Government Licence v.3.0.

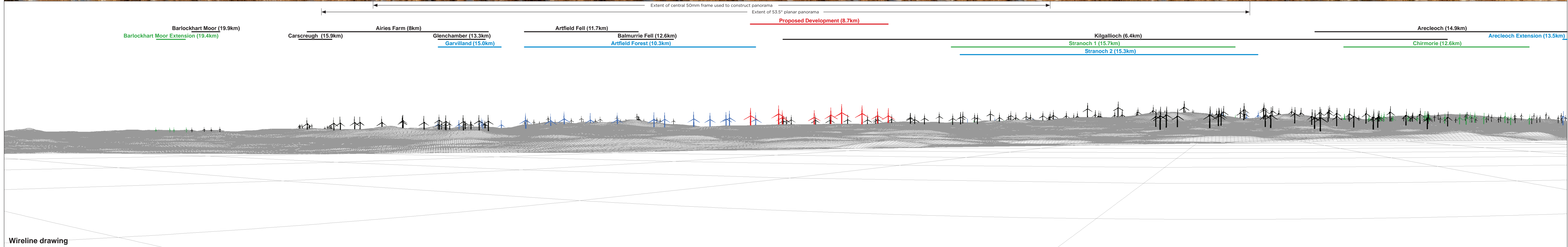
Kilgallioch Windfarm Extension
Additional Information 2
VP8: SUW (Hill of Ochiltree)

Drg No	EDI_1706_EIAR
Rev	A
Date	13/09/21
Figure	Add.2.6.22a
Datum:	OSGB36
Projection:	TM



Baseline photograph

This image provides landscape and visual context only




Wireline drawing

OS reference: 232706 E 574102 N	Horizontal field of view: 90° (cylindrical projection)	Camera: Nikon D750
Eye level: 181.5 mAOB	Principal distance: 522 mm	Lens: 50mm f/1.4
Direction of view: 245°	Paper size: 841 x 297 mm (half A1)	Camera height: 1.5 m
Nearest turbine: 8717 m	Correct printed image size: 820 x 130 mm	Date and time: 11.03.2019 10:59




Baseline photograph

This image provides landscape and visual context only



Wireline drawing

OS reference: 232706 E 574102 N Eye level: 181.5 mAOD Direction of view: 335° Nearest turbine: 8717 m	Horizontal field of view: 90° (cylindrical projection) Principal distance: 522 mm Paper size: 841 x 297 mm (half A1) Correct printed image size: 820 x 130 mm	Camera: Nikon D750 Lens: 50mm f/1.4 Camera height: 1.5 m Date and time: 11.03.2019 10:59	Figure: Add.2 6.22c Viewpoint 8: SUW (Hill of Ochiltree) Kilgallioch Windfarm Extension Additional Information 2 <small>© Crown copyright. All rights reserved (2021). Licence number 0100031673</small>
--	--	---	--




Wireline drawing (2019 EIA Layout)

View flat at a comfortable arm's length

OS reference: 232706 E 574102 N
 Eye level: 181.5 mAOD
 Direction of view: 245°
 Nearest turbine: 8717 m

Horizontal field of view: 53.5° (planar projection)
 Principal distance: 812.5 mm
 Paper size: 841 x 297 mm (half A1)
 Correct printed image size: 820 x 260 mm

Camera: Nikon D750
 Lens: 50mm f/1.4
 Camera height: 1.5 m
 Date and time: 11.03.2019 10:59



Wireline drawing

View flat at a comfortable arm's length

OS reference: 232706 E 574102 N
 Eye level: 181.5 mAOD
 Direction of view: 245°
 Nearest turbine: 8717 m

Horizontal field of view: 53.5° (planar projection)
 Principal distance: 812.5 mm
 Paper size: 841 x 297 mm (half A1)
 Correct printed image size: 820 x 260 mm

Camera: Nikon D750
 Lens: 50mm f/1.4
 Camera height: 1.5 m
 Date and time: 11.03.2019 10:59