


	1:25,000 Scale @ A3				Kilgallioch Windfarm Extension Additional Information 2 VP6: Minor Road near Bennylow (Culvannan Fell)	Drg No EDI_1706_EIAR
	A 09/09/2021 SH First Issue.	© Crown Copyright 2021. All rights reserved. Ordnance Survey Licence 0100031673. Contains public sector information licensed under the terms of the Open Government Licence v.3.0.	Rev Date By Comment			Rev A Datum: OSGB36 Date 13/09/21 Projection: TM Figure Add.2 6.20a



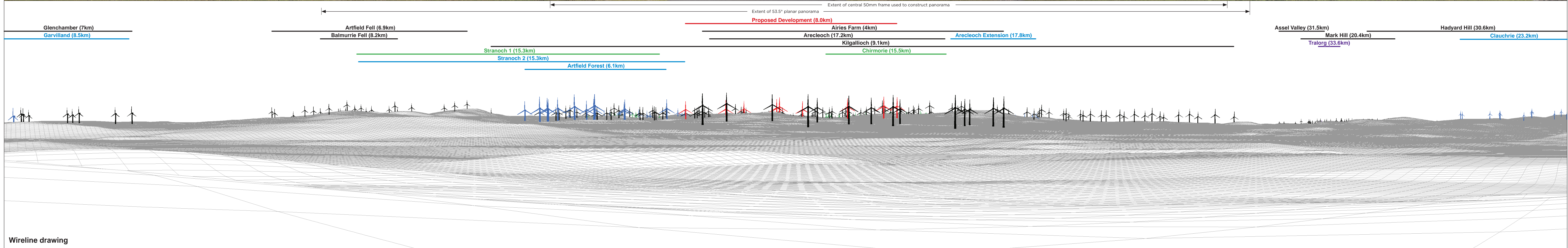
OS reference: 229982 E 564194 N	Horizontal field of view: 90° (cylindrical projection)	Camera: Canon EOS 6D
Eye level: 131.41 mAOD	Principal distance: 522 mm	Lens: Canon EF 50mm f/1.4
Direction of view: 224.5°	Paper size: 841 x 297 mm (half A1)	Camera height: 1.5 m
Nearest turbine: 8017 m	Correct printed image size: 820 x 130 mm	Date and time: 12.07.2019 14:33

Figure: Add.2 6.20b
Viewpoint 6: Minor Road near Bennylow (Culvannan Fell)
Kilgallioch Windfarm Extension | Additional Information 2
© Crown copyright. All rights reserved (2021). Licence number 0100031673



Baseline photograph

This image provides landscape and visual context only



Wireline drawing


OS reference: 229982 E 564194 N
 Eye level: 131.41 mAOD
 Direction of view: 314.5°
 Nearest turbine: 8017 m

Horizontal field of view: 90° (cylindrical projection)
 Principal distance: 522 mm
 Paper size: 841 x 297 mm (half A1)
 Correct printed image size: 820 x 130 mm

Camera: Canon EOS 6D
 Lens: Canon EF 50mm f/1.4
 Camera height: 1.5 m
 Date and time: 12.07.2019 14:33

Extent of 53.5° planar panorama
 Extent of central 50mm frame used to construct panorama

Glenchamber (7km)
 Garvilland (8.5km)
 Artfield Fell (6.9km)
 Balmurrie Fell (8.2km)
 Stranoch 1 (15.3km)
 Stranoch 2 (15.3km)
 Artfield Forest (6.1km)
 Proposed Development (8.0km)
 Airies Farm (4km)
 Arecleoch (17.2km)
 Kilgallioch (9.1km)
 Chirmorie (15.5km)
 Arecleoch Extension (17.8km)
 Assel Valley (31.5km)
 Mark Hill (20.4km)
 Tralorg (33.6km)
 Hadyard Hill (30.6km)
 Clauchrie (23.2km)




Wireline drawing (2019 EIA Layout)

View flat at a comfortable arm's length

OS reference: 229982 E 564194 N
 Eye level: 131.41 mAOD
 Direction of view: 314.5°
 Nearest turbine: 7471 m

Horizontal field of view: 53.5° (planar projection)
 Principal distance: 812.5 mm
 Paper size: 841 x 297 mm (half A1)
 Correct printed image size: 820 x 260 mm

Camera: Canon EOS 6D
 Lens: Canon EF 50mm f/1.4
 Camera height: 1.5 m
 Date and time: 12.07.2019 14:33



Wireline drawing

View flat at a comfortable arm's length

OS reference: 229982 E 564194 N
 Eye level: 131.41 mAOD
 Direction of view: 314.5°
 Nearest turbine: 8017 m

Horizontal field of view: 53.5° (planar projection)
 Principal distance: 812.5 mm
 Paper size: 841 x 297 mm (half A1)
 Correct printed image size: 820 x 260 mm

Camera: Canon EOS 6D
 Lens: Canon EF 50mm f/1.4
 Camera height: 1.5 m
 Date and time: 12.07.2019 14:33