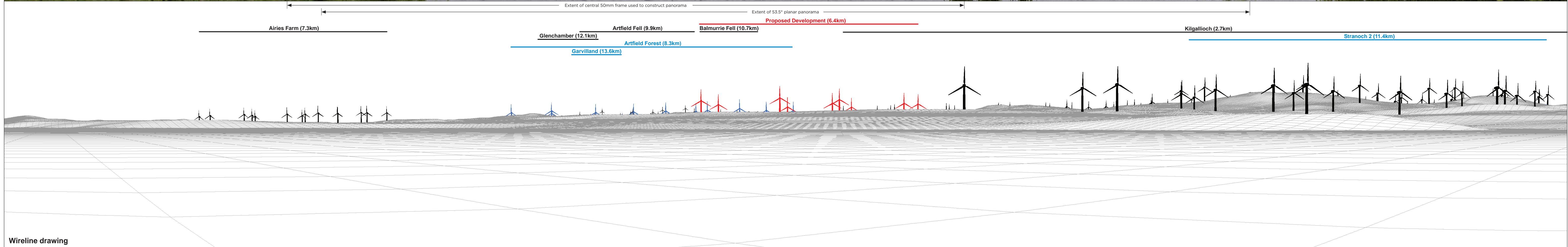



				1:25,000		Kilgallioch Windfarm Extension Additional Information 2 VP5: B7027 Loch Maberry	Drg No EDI_1706_EIAR
				Scale @ A3			© Crown Copyright 2021. All rights reserved. Ordnance Survey Licence 0100031673. Contains public sector information licensed under the terms of the Open Government Licence v.3.0.
Rev	Date	By	Comment				
A	09/09/2021	SH	First Issue.				




OS reference: 228803 E 575606 N	Horizontal field of view: 90° (cylindrical projection)	Camera: Canon EOS 6D
Eye level: 122.4 mAOB	Principal distance: 522 mm	Lens: Canon EF 50mm f/1.4
Direction of view: 222°	Paper size: 841 x 297 mm (half A1)	Camera height: 1.5 m
Nearest turbine: 6364 m	Correct printed image size: 820 x 130 mm	Date and time: 12.07.2019 15:05

Figure: Add.2 6.19b
 Viewpoint 5: B7027 Loch Maberry
 Kilgallioch Windfarm Extension | Additional Information 2
© Crown copyright. All rights reserved (2021). Licence number 0100031673



OS reference: 228803 E 575606 N	Horizontal field of view: 90° (cylindrical projection)	Camera: Canon EOS 6D
Eye level: 122.4 mAOD	Principal distance: 522 mm	Lens: Canon EF 50mm f/1.4
Direction of view: 312°	Paper size: 841 x 297 mm (half A1)	Camera height: 1.5 m
Nearest turbine: 6364 m	Correct printed image size: 820 x 130 mm	Date and time: 12.07.2019 15:05

Figure: Add.2 6.19c
Viewpoint 5: B7027 Loch Maberry
Kilgallioch Windfarm Extension | Additional Information 2
© Crown copyright. All rights reserved (2021). Licence number 0100031673




Wireline drawing (2019 EIA Layout)

View flat at a comfortable arm's length

OS reference: 228803 E 575606 N
 Eye level: 122.4 mAOD
 Direction of view: 222°
 Nearest turbine: 6364 m

Horizontal field of view: 53.5° (planar projection)
 Principal distance: 812.5 mm
 Paper size: 841 x 297 mm (half A1)
 Correct printed image size: 820 x 260 mm

Camera: Canon EOS 6D
 Lens: Canon EF 50mm f/1.4
 Camera height: 1.5 m
 Date and time: 12.07.2019 15:05



Wireline drawing

View flat at a comfortable arm's length

OS reference: 228803 E 575606 N
Eye level: 122.4 mAOD
Direction of view: 222°
Nearest turbine: 6364 m

Horizontal field of view: 53.5° (planar projection)
Principal distance: 812.5 mm
Paper size: 841 x 297 mm (half A1)
Correct printed image size: 820 x 260 mm

Camera: Canon EOS 6D
Lens: Canon EF 50mm f/1.4
Camera height: 1.5 m
Date and time: 12.07.2019 15:05