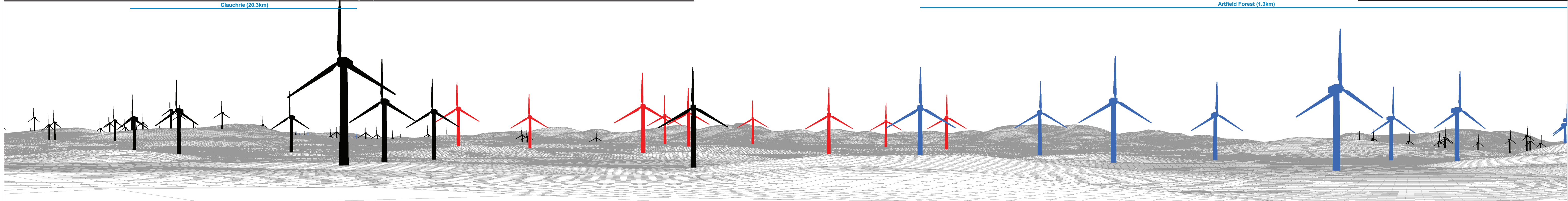
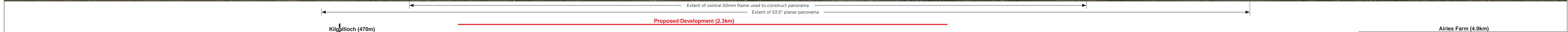


				1:250,000 Scale @ A3		Kilgallioch Windfarm Extension Additional Information 2 VP2: SUW (Knockniehourie)	Drg No	EDI_1706_EIAR	
	Rev	Date	By	Comment			Date	Figure	Rev
	A	09/09/2021	SH	First Issue.				13/09/21	OSGB36
								Add.2.6.16a	Projection: TM

© Crown Copyright 2021. All rights reserved.
Ordnance Survey Licence 0100031673.
Contains public sector information licensed under the terms of the Open Government Licence v.3.0.




Wireline drawing

OS reference: 221291 E 568297 N	Horizontal field of view: 90° (cylindrical projection)	Camera: Canon EOS 6D
Eye level: 196.5 mAOD	Principal distance: 522 mm	Lens: Canon EF 50mm f/1.4
Direction of view: 54°	Paper size: 841 x 297 mm (half A1)	Camera height: 1.5 m
Nearest turbine: 2254 m	Correct printed image size: 820 x 130 mm	Date and time: 16.08.2018 15:16

Figure: Add.2 6.16b
Viewpoint 2: SUW (Knockniehourie)

Kilgallioch Windfarm Extension | Additional Information 2
© Crown copyright. All rights reserved (2021). Licence number 0100031673



OS reference: 221291 E 568297 N	Horizontal field of view: 90° (cylindrical projection)	Camera: Canon EOS 6D
Eye level: 196.5 mAOD	Principal distance: 522 mm	Lens: Canon EF 50mm f/1.4
Direction of view: 144°	Paper size: 841 x 297 mm (half A1)	Camera height: 1.5 m
Nearest turbine: 2254 m	Correct printed image size: 820 x 130 mm	Date and time: 16.08.2018 15:16

Figure: Add.2 6.16c
Viewpoint 2: SUW (Knockniehourie)

Kilgallioch Windfarm Extension | Additional Information 2
© Crown copyright. All rights reserved (2021). Licence number 0100031673



Baseline photograph

This image provides landscape and visual context only

Meikle Float (25.2km)

South Port o' Spirit (25.1km)

North Rhins (21.4km)




Wireline drawing

OS reference: 221291 E 568297 N
 Eye level: 196.5 mAOD
 Direction of view: 234°
 Nearest turbine: 2254 m

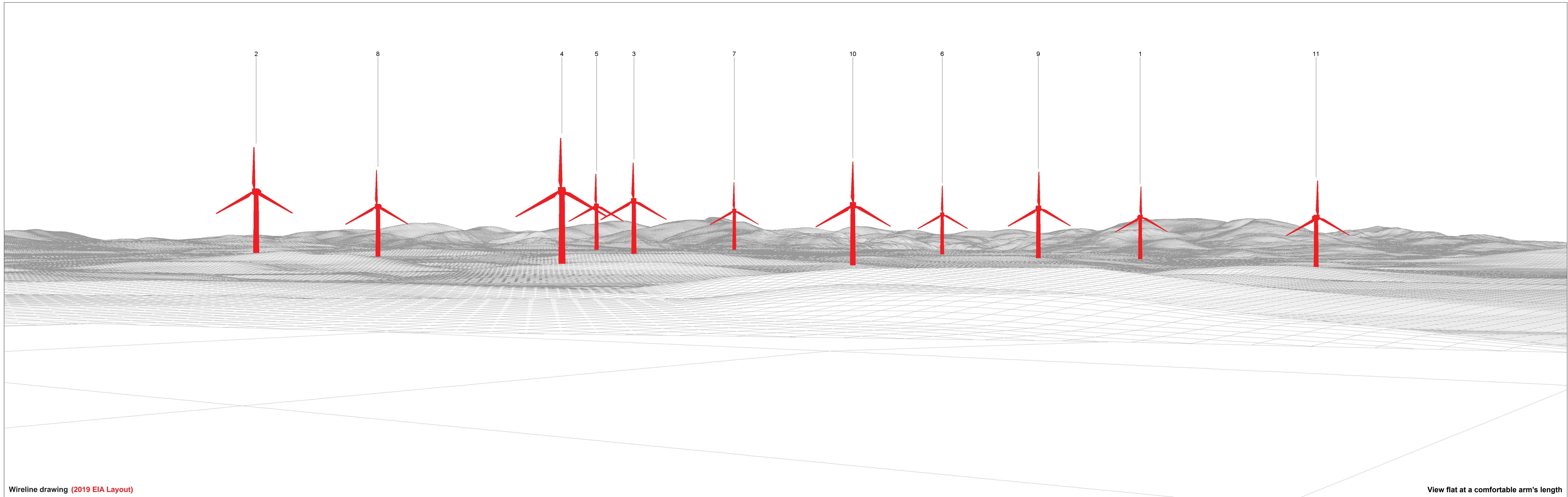
Horizontal field of view: 90° (cylindrical projection)
 Principal distance: 522 mm
 Paper size: 841 x 297 mm (half A1)
 Correct printed image size: 820 x 130 mm

Camera: Canon EOS 6D
 Lens: Canon EF 50mm f/1.4
 Camera height: 1.5 m
 Date and time: 16.08.2018 15:16



OS reference: 221291 E 568297 N	Horizontal field of view: 90° (cylindrical projection)	Camera: Canon EOS 6D
Eye level: 196.5 mAOD	Principal distance: 522 mm	Lens: Canon EF 50mm f/1.4
Direction of view: 324°	Paper size: 841 x 297 mm (half A1)	Camera height: 1.5 m
Nearest turbine: 2254 m	Correct printed image size: 820 x 130 mm	Date and time: 16.08.2018 15:16

Figure: Add.2 6.16e
Viewpoint 2: SUW (Knockniehourie)
Kilgallioch Windfarm Extension | Additional Information 2
© Crown copyright. All rights reserved (2021). Licence number 0100031673



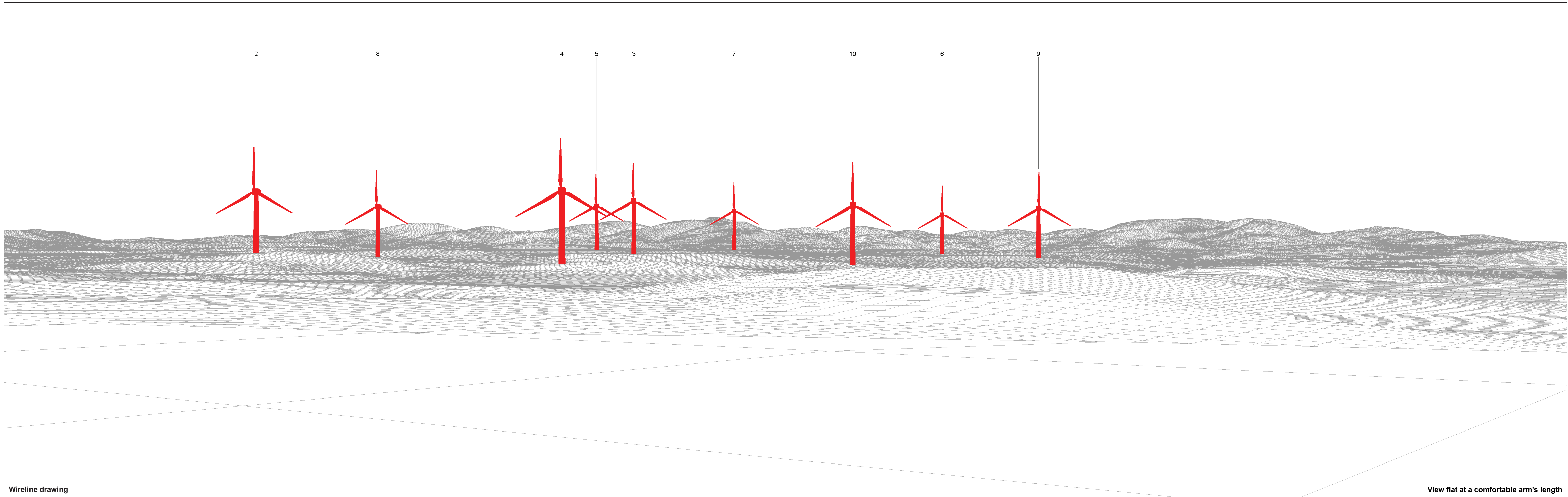
Wireline drawing (2019 EIA Layout)

View flat at a comfortable arm's length

OS reference: 221291 E 568297 N
 Eye level: 196.5 mAOD
 Direction of view: 54°
 Nearest turbine: 2254 m

Horizontal field of view: 53.5° (planar projection)
 Principal distance: 812.5 mm
 Paper size: 841 x 297 mm (half A1)
 Correct printed image size: 820 x 260 mm

Camera: Canon EOS 6D
 Lens: Canon EF 50mm f/1.4
 Camera height: 1.5 m
 Date and time: 16.08.2018 15:16



Wireline drawing

View flat at a comfortable arm's length

OS reference: 221291 E 568297 N
 Eye level: 196.5 mAOD
 Direction of view: 54°
 Nearest turbine: 2254 m

Horizontal field of view: 53.5° (planar projection)
 Principal distance: 812.5 mm
 Paper size: 841 x 297 mm (half A1)
 Correct printed image size: 820 x 260 mm

Camera: Canon EOS 6D
 Lens: Canon EF 50mm f/1.4
 Camera height: 1.5 m
 Date and time: 16.08.2018 15:16