
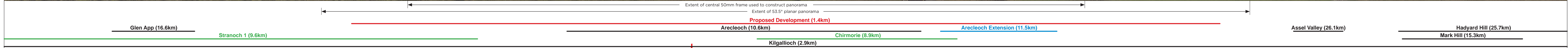


	1:25,000 Scale @ A3				<b>Kilgallioch Windfarm Extension</b> Additional Information 2 VP1: Eldrig Fell	Drg No EDI_1706_EIAR							
	© Crown Copyright 2021. All rights reserved. Ordnance Survey Licence 0100031673. Contains public sector information licensed under the terms of the Open Government Licence v.3.0.					Rev A Datum: OSGB36 Date 13/09/21 Projection: TM Figure Add.2 6.15a							
<table border="1"> <thead> <tr> <th>Rev</th> <th>Date</th> <th>By</th> <th>Comment</th> </tr> </thead> <tbody> <tr> <td>A</td> <td>09/09/2021</td> <td>SH</td> <td>First Issue.</td> </tr> </tbody> </table>	Rev	Date	By	Comment	A	09/09/2021	SH	First Issue.					
Rev	Date	By	Comment										
A	09/09/2021	SH	First Issue.										






OS reference: 225248 E 568752 N  
 Eye level: 225.5 mAOD  
 Direction of view: 320.5°  
 Nearest turbine: 1446 m

Horizontal field of view: 90° (cylindrical projection)  
 Principal distance: 522 mm  
 Paper size: 841 x 297 mm (half A1)  
 Correct printed image size: 820 x 130 mm

Camera: Canon EOS 6D  
 Lens: Canon EF 50mm f/1.4  
 Camera height: 1.5 m  
 Date and time: 16.09.2019 15:25





<b>OS reference:</b> 225248 E 568752 N	<b>Horizontal field of view:</b> 90° (cylindrical projection)	<b>Camera:</b> Canon EOS 6D	<b>Figure: Add.2.6.15c</b> Viewpoint 1: Eldrig Fell Kilgallioch Windfarm Extension   Additional Information 2 <small>© Crown copyright. All rights reserved (2021). Licence number 0100031673</small>
<b>Eye level:</b> 225.5 mAOD	<b>Principal distance:</b> 522 mm	<b>Lens:</b> Canon EF 50mm f/1.4	
<b>Direction of view:</b> 50.5°	<b>Paper size:</b> 841 x 297 mm (half A1)	<b>Camera height:</b> 1.5 m	
<b>Nearest turbine:</b> 1446 m	<b>Correct printed image size:</b> 820 x 130 mm	<b>Date and time:</b> 16.09.2019 15:25	






Baseline photograph

This image provides landscape and visual context only

Airies Farm (1.2km)



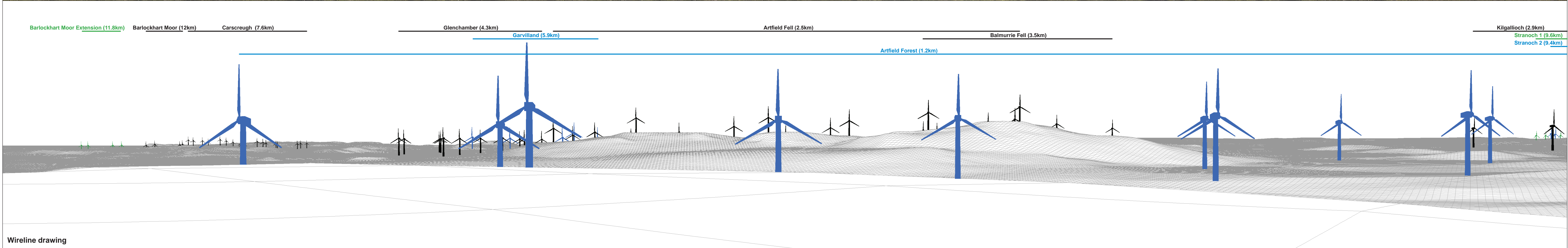
Wireline drawing

OS reference: 225248 E 568752 N  
 Eye level: 225.5 mAOD  
 Direction of view: 140.5°  
 Nearest turbine: 1446 m

Horizontal field of view: 90° (cylindrical projection)  
 Principal distance: 522 mm  
 Paper size: 841 x 297 mm (half A1)  
 Correct printed image size: 820 x 130 mm

Camera: Canon EOS 6D  
 Lens: Canon EF 50mm f/1.4  
 Camera height: 1.5 m  
 Date and time: 16.09.2019 15:25






OS reference: 225248 E 568752 N	Horizontal field of view: 90° (cylindrical projection)	Camera: Canon EOS 6D
Eye level: 225.5 mAOB	Principal distance: 522 mm	Lens: Canon EF 50mm f/1.4
Direction of view: 230.5°	Paper size: 841 x 297 mm (half A1)	Camera height: 1.5 m
Nearest turbine: 1446 m	Correct printed image size: 820 x 130 mm	Date and time: 16.09.2019 15:25

Figure: Add.2.6.15e  
Viewpoint 1: Eldrig Fell  
Kilgallioch Windfarm Extension | Additional Information 2  
© Crown copyright. All rights reserved (2021). Licence number 0100031673





Wireline drawing (2019 EIA Layout)


View flat at a comfortable arm's length

OS reference: 225248 E 568752 N  
 Eye level: 225.5 mAOD  
 Direction of view: 320.5°  
 Nearest turbine: 906 m

Horizontal field of view: 53.5° (planar projection)  
 Principal distance: 812.5 mm  
 Paper size: 841 x 297 mm (half A1)  
 Correct printed image size: 820 x 260 mm

Camera: Canon EOS 6D  
 Lens: Canon EF 50mm f/1.4  
 Camera height: 1.5 m  
 Date and time: 16.09.2019 15:25





Wireline drawing

View flat at a comfortable arm's length

OS reference: 225248 E 568752 N  
 Eye level: 225.5 mAOD  
 Direction of view: 320.5°  
 Nearest turbine: 1446 m

Horizontal field of view: 53.5° (planar projection)  
 Principal distance: 812.5 mm  
 Paper size: 841 x 297 mm (half A1)  
 Correct printed image size: 820 x 260 mm

Camera: Canon EOS 6D  
 Lens: Canon EF 50mm f/1.4  
 Camera height: 1.5 m  
 Date and time: 16.09.2019 15:25





Photomontage: Proposed Development

View flat at a comfortable arm's length

**OS reference:** 225248 E 568752 N  
**Eye level:** 225.5 mAOD  
**Direction of view:** 320.5°  
**Nearest turbine:** 1446 m

**Horizontal field of view:** 53.5° (planar projection)  
**Principal distance:** 812.5 mm  
**Paper size:** 841 x 297 mm (half A1)  
**Correct printed image size:** 820 x 260 mm

**Camera:** Canon EOS 6D  
**Lens:** Canon EF 50mm f/1.4  
**Camera height:** 1.5 m  
**Date and time:** 16.09.2019 15:25

**Figure: Add.2 6.15h**  
Viewpoint 1: Eldrig Fell