
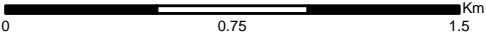



Legend
 Photo-panorama and Cumulative Wireline (90° HFOV)

© Crown Copyright 2020. All rights reserved.
Ordnance Survey Licence 0100031673.



A	16/09/2020	CE	First Issue.
Rev	Date	By	Comment

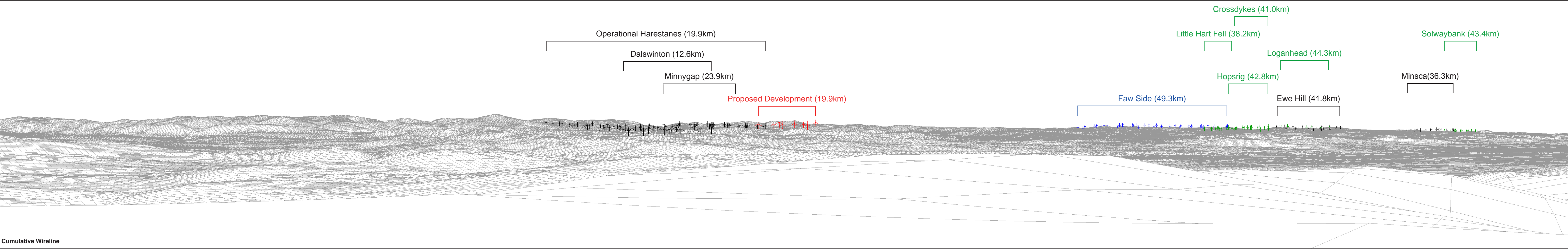
**SCOTTISHPOWER
RENEWABLES**

**Harestanes South
Windfarm Extension**
Figure 5.31a: Viewpoint 21 -
Bishop Forest Hill

Drg No	HARESTANES_WSP_I_114
Rev	A
Date	22/09/2020
Scale	1:25,000 @ A3



Existing View



Cumulative Wireline

Viewpoint OS Grid Reference:	284916, 579647	Horizontal Field of View:	90° (cylindrical projection)	Photographic Equipment:	Nikon D750, 50mm Lens	Paper Size:	841 x 297mm
Eye Level:	1.5m	Nearest Turbine:	19.91km	Date and Time Taken:	08/08/2020, 16:25	Image Size:	820 x 130mm
Direction of View:	051°(centre of windfarm)	Principle Viewing Distance	812.5mm	Camera Height:	1.5m AGL		


Legend:		
■ Harestanes South	■ Consented Windfarms	
■ Operational Windfarms	■ Application Windfarms	

Figure 5.31b
Viewpoint 21: Bishop Forest Hill
Harestanes South Windfarm Extension



Existing View

This image provides landscape and visual context only




Cumulative Wireline

Viewpoint OS Grid Reference:	284916, 579647	Horizontal Field of View:	90° (cylindrical projection)	Photographic Equipment:	Nikon D750, 50mm Lens	Paper Size:	841 x 297mm
Eye Level:	1.5m	Nearest Turbine:	19.91km	Date and Time Taken:	08/08/2020, 16:25	Image Size:	820 x 130mm
Direction of View:	141°(centre of windfarm)	Principle Viewing Distance	812.5mm	Camera Height:	1.5m AGL		

Legend:		
<div></div> Harestanes South	<div></div> Consented Windfarms	
<div></div> Operational Windfarms	<div></div> Application Windfarms	

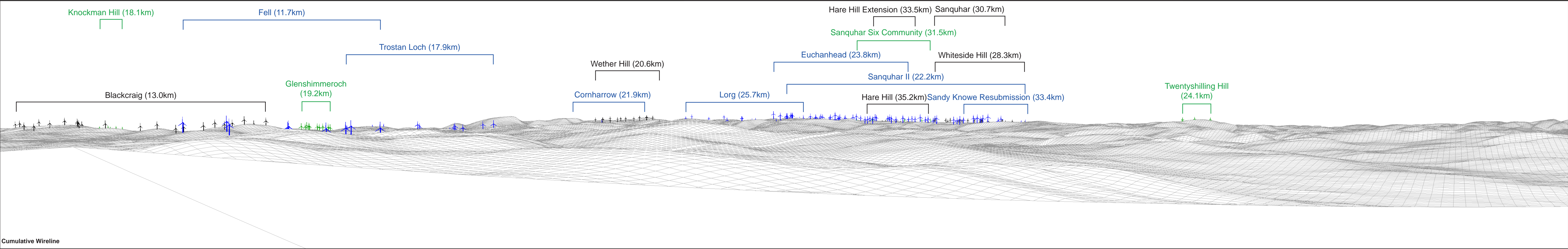
Figure 5.31c
Viewpoint 21: Bishop Forest Hill
Harestanes South Windfarm Extension





Existing View

This image provides landscape and visual context only



Cumulative Wireline

Viewpoint OS Grid Reference:	284916, 579647	Horizontal Field of View:	90° (cylindrical projection)	Photographic Equipment:	Nikon D750, 50mm Lens	Paper Size:	841 x 297mm
Eye Level:	1.5m	Nearest Turbine:	19.91km	Date and Time Taken:	08/08/2020, 16:25	Image Size:	820 x 130mm
Direction of View:	321°(centre of windfarm)	Principle Viewing Distance:	812.5mm	Camera Height:	1.5m AGL		

Legend:		
■ Harestanes South	■ Consented Windfarms	
■ Operational Windfarms	■ Application Windfarms	

Figure 5.31e
Viewpoint 21: Bishop Forest Hill
Harestanes South Windfarm Extension