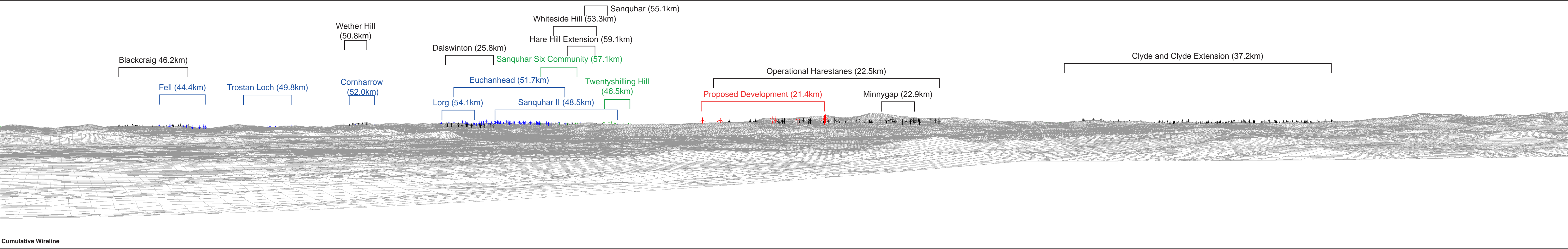






Existing View

This image provides landscape and visual context only



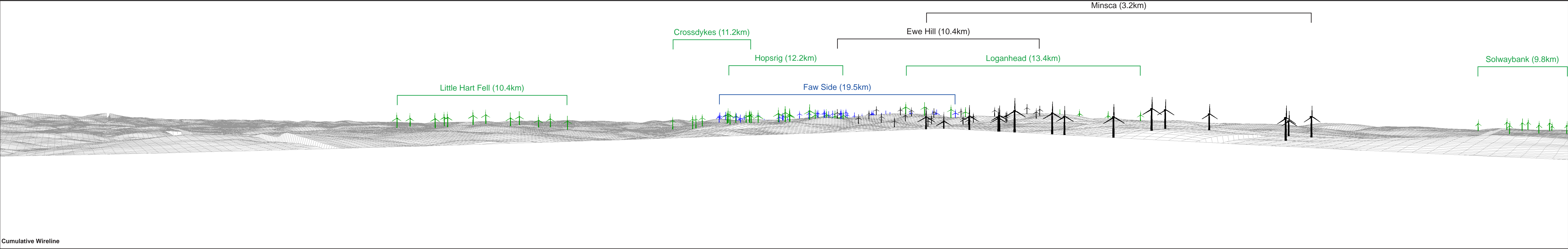
Cumulative Wireline

Viewpoint OS Grid Reference:	318518, 578624	Horizontal Field of View:	90° (cylindrical projection)	Photographic Equipment:	Nikon D750, 50mm Lens	Paper Size:	841 x 297mm
Eye Level:	1.5m	Nearest Turbine:	21.42km	Date and Time Taken:	08/08/2020, 11:51	Image Size:	820 x 130mm
Direction of View:	312°(centre of windfarm)	Principal Viewing Distance:	812.5mm	Camera Height:	1.5m AGL		


Legend:		
<span style="color: red;">■</span> Harestanes South	<span style="color: green;">■</span> Consented Windfarms	
<span style="color: black;">■</span> Operational Windfarms	<span style="color: blue;">■</span> Application Windfarms	

Figure 5.30b  
Viewpoint 20: Burnswark Hill Roman Fort  
**Harestanes South Windfarm Extension**









Viewpoint OS Grid Reference: 318518, 578624		Horizontal Field of View: 90° (cylindrical projection)		Photographic Equipment: Nikon D750, 50mm Lens		Paper Size: 841 x 297mm		<div>Legend:</div> <div><div></div> Harestanes South</div> <div><div></div> Consented Windfarms</div> <div><div></div> Operational Windfarms</div> <div><div></div> Application Windfarms</div>	
Eye Level: 1.5m		Nearest Turbine: 21.42km		Date and Time Taken: 08/08/2020, 11:51		Image Size: 820 x 130mm			
Direction of View: 132°(centre of windfarm)		Principle Viewing Distance 812.5mm		Camera Height: 1.5m AGL					

Figure 5.30d

Viewpoint 20: Burnswark Hill Roman Fort

Harestanes South Windfarm Extension

Figure 5.30d  
Viewpoint 20: Burnswark Hill Roman Fort  
**Harestanes South Windfarm Extension**



