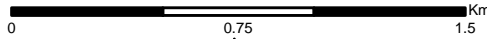


Legend

Photo-panorama and Cumulative Wireline (90° HFOV)

© Crown Copyright 2020. All rights reserved.
Ordnance Survey Licence 0100031673.



Rev	Date	By	Comment
A	16/09/2020	CE	First Issue.



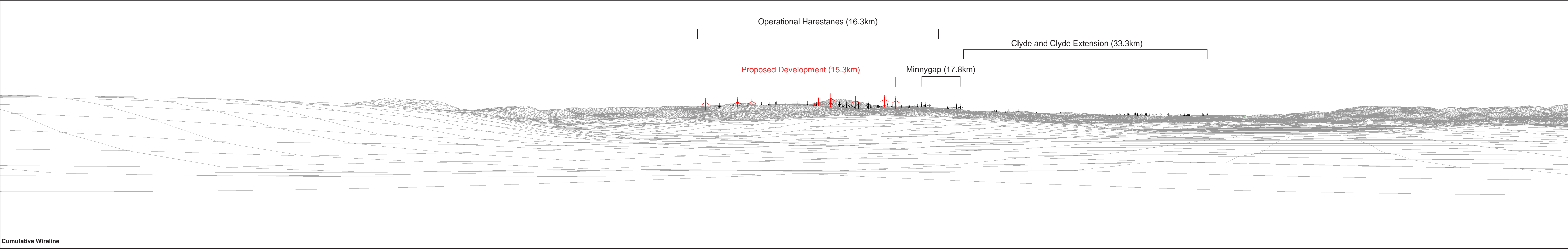
Harestanes South Windfarm Extension
Figure 5.29a: Viewpoint 19 - Annandale Way, Hightae

Drg No	HARESTANES_WSP_I_112
Rev	A
Date	22/09/2020
Scale	1:25,000 @ A3



Existing View

This image provides landscape and visual context only




Cumulative Wireline

Viewpoint OS Grid Reference:	309522, 579061	Horizontal Field of View:	90° (cylindrical projection)	Photographic Equipment:	Nikon D750, 50mm Lens	Paper Size:	841 x 297mm
Eye Level:	1.5m	Nearest Turbine:	15.39km	Date and Time Taken:	08/08/2020, 12:38	Image Size:	820 x 130mm
Direction of View:	330°(centre of windfarm)	Principle Viewing Distance	812.5mm	Camera Height:	1.5m AGL		

Legend:		
■ Harestanes South	■ Consented Windfarms	
■ Operational Windfarms	■ Application Windfarms	

Figure 5.29b
Viewpoint 19: Annandale Way, Hightae
Harestanes South Windfarm Extension



Viewpoint OS Grid Reference: 309522, 579061	Horizontal Field of View: 90° (cylindrical projection)	Photographic Equipment: Nikon D750, 50mm Lens	Paper Size: 841 x 297mm	Legend: Harestanes South Operational Windfarms Consented Windfarms Application Windfarms
Eye Level: 1.5m	Nearest Turbine: 15.39km	Date and Time Taken: 08/08/2020, 12:38	Image Size: 820 x 130mm	
Direction of View: 060°(centre of windfarm)	Principle Viewing Distance 812.5mm	Camera Height: 1.5m AGL		

Figure 5.29c
Viewpoint 19: Annandale Way, Hightae
Harestanes South Windfarm Extension