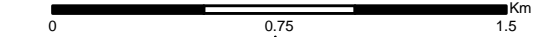


- Legend**
- Photomontage and Wireline (53.5° HFOV)
 - Photo-panorama and Cumulative Wireline (90° HFOV)

© Crown Copyright 2020. All rights reserved.
Ordnance Survey Licence 0100031673.



| Rev | Date | By | Comment |
|-----|------------|----|--------------|
| A | 16/09/2020 | CE | First Issue. |



Harestanes South Windfarm Extension

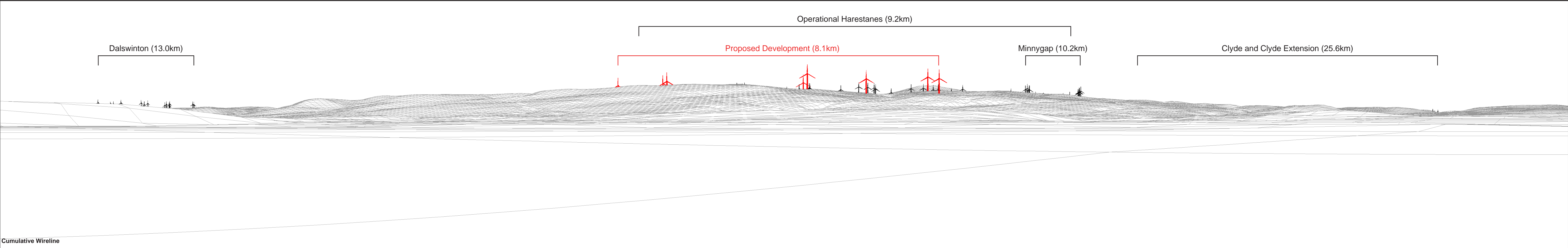
Figure 5.26a: Viewpoint 16 - West of Templand

| | |
|--------|----------------------|
| Drg No | HARESTANES_WSP_I_109 |
| Rev | A |
| Date | 22/09/2020 |
| Scale | 1:25,000 @ A3 |



Existing View

This image provides landscape and visual context only

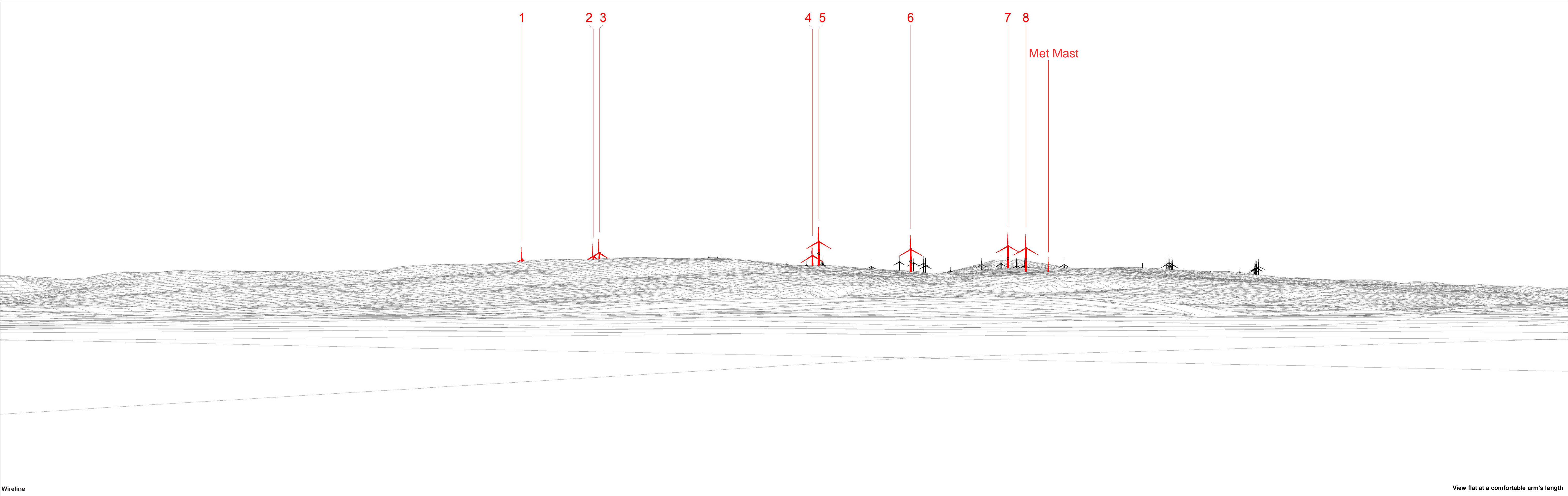


Cumulative Wireline

| | | | | | | | |
|------------------------------|--------------------------|-----------------------------|------------------------------|-------------------------|-----------------------|-------------|-------------|
| Viewpoint OS Grid Reference: | 307663, 586520 | Horizontal Field of View: | 90° (cylindrical projection) | Photographic Equipment: | Nikon D750, 50mm Lens | Paper Size: | 841 x 297mm |
| Eye Level: | 55.5m | Nearest Turbine: | 8.13km | Date and Time Taken: | 08/08/2020, 13:23 | Image Size: | 820 x 130mm |
| Direction of View: | 318°(centre of windfarm) | Principal Viewing Distance: | 812.5mm | Camera Height: | 1.5m AGL | | |

| | | |
|--|---|--|
| Legend: | | |
| ■ Harestanes South | ■ Consented Windfarms | |
| ■ Operational Windfarms | ■ Application Windfarms | |

Figure 5.26b
Viewpoint 16: West of Templand
Harestanes South Windfarm Extension



| | | | | | |
|------------------------------|--------------------------|----------------------------|---------------------------|-------------|-------------|
| Viewpoint OS Grid Reference: | 307663, 586520 | Horizontal Field of View: | 53.5° (planar projection) | Paper Size: | 841 x 297mm |
| Eye Level: | 55.5m | Nearest Turbine: | 8.13km | Image Size: | 820 x 260mm |
| Direction of View: | 318°(centre of windfarm) | Principal Viewing Distance | 812.5mm | | |

Legend:

Harestanes South

Operational Windfarms

Indicative position of low-intensity (32 candela) red lights, located on the turbine column at half the nacelle height

Figure 5.26c
Viewpoint 16: West of Templand
Harestanes South Windfarm Extension



Proposed Development Photomontage

View flat at a comfortable arm's length

| | | | | | | | |
|------------------------------|--------------------------|----------------------------|---------------------------|-------------------------|-----------------------|-------------|-------------|
| Viewpoint OS Grid Reference: | 307663, 586520 | Horizontal Field of View: | 53.5° (planar projection) | Photographic Equipment: | Nikon D750, 50mm Lens | Paper Size: | 841 x 297mm |
| Eye Level: | 55.5m | Nearest Turbine: | 8.13km | Date and Time Taken: | 08/08/2020, 13:23 | Image Size: | 820 x 260mm |
| Direction of View: | 318°(centre of windfarm) | Principal Viewing Distance | 812.5mm | Camera Height: | 1.5m AGL | | |

Figure 5.26d
Viewpoint 16: West of Templand
Harestanes South Windfarm Extension