

- Legend**
- Wireline, Photomontage and Lighting Photomontage (53.5')
 - Photo-panorama and Cumulative Wireline (90° HFOV)

© Crown Copyright 2020. All rights reserved.
Ordnance Survey Licence 0100031673.

0 0.5 1 Km

Rev	Date	By	Comment
A	09/10/2020	PM	First Issue.

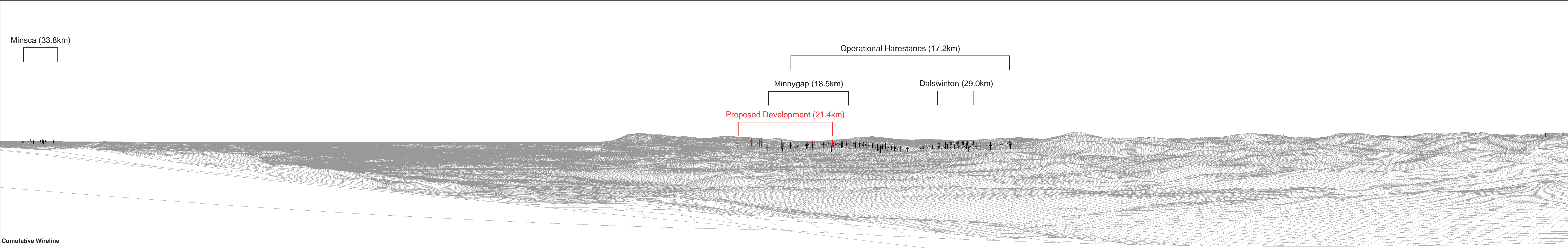


Harestanes South Windfarm Extension	
Figure 5.25a: Viewpoint 15 - Hart Fell	
Drg No	HARESTANES_WSP_I_108
Rev	A
Date	09/10/2020
Scale	1:25,000 @ A3



Existing View

This image provides landscape and visual context only

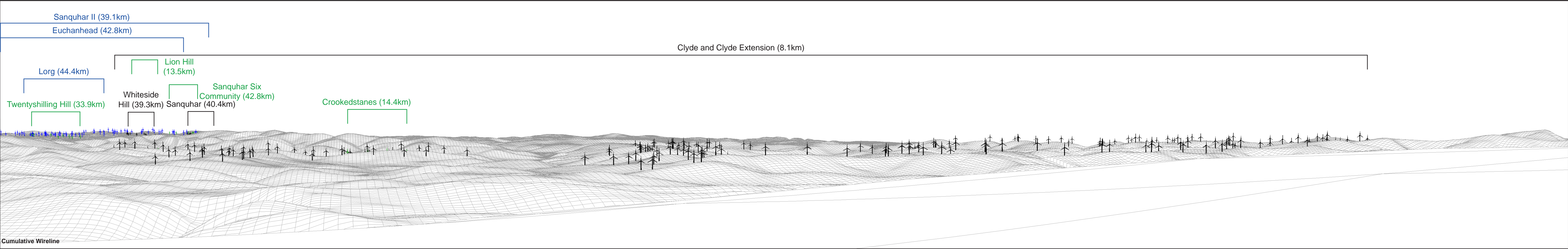


Cumulative Wireline

Viewpoint OS Grid Reference:	311313, 613578	Horizontal Field of View:	90° (cylindrical projection)	Photographic Equipment:	Nikon D750, 50mm Lens	Paper Size:	841 x 297mm
Eye Level:	807.5m	Nearest Turbine:	21.4km	Date and Time Taken:	08/08/2020, 07:58	Image Size:	820 x 130mm
Direction of View:	205°(centre of windfarm)	Principal Viewing Distance	812.5mm	Camera Height:	1.5m AGL		

Legend:		
■ Harestanes South	■ Consented Windfarms	
■ Operational Windfarms	■ Application Windfarms	

Figure 5.25b
Viewpoint 15: Hart Fell
Harestanes South Windfarm Extension




Viewpoint OS Grid Reference: 311313, 613578	Horizontal Field of View: 90° (cylindrical projection)	Photographic Equipment: Nikon D750, 50mm Lens	Paper Size: 841 x 297mm	Legend: <div><div></div> Harestanes South</div> <div><div></div> Consented Windfarms</div> <div><div></div> Operational Windfarms</div> <div><div></div> Application Windfarms</div>
Eye Level: 807.5m	Nearest Turbine: 21.4km	Date and Time Taken: 08/08/2020, 07:58	Image Size: 820 x 130mm	
Direction of View: 295°(centre of windfarm)	Principal Viewing Distance 812.5mm	Camera Height: 1.5m AGL		

Figure 5.25c
Viewpoint 15: Hart Fell
Harestanes South Windfarm Extension



Existing View


This image provides landscape and visual context only



Viewpoint OS Grid Reference:	311313, 613578	90° (cylindrical projection)	Photographic Equipment:	Nikon D750, 50mm Lens	Paper Size:	841 x 297mm
Eye Level:	807.5m	21.4km	Date and Time Taken:	08/08/2020, 07:58	Image Size:	820 x 130mm
Direction of View:	385°(centre of windfarm)	812.5mm	Camera Height:	1.5m AGL		

Legend:		
■ Harestanes South	■ Consented Windfarms	
■ Operational Windfarms	■ Application Windfarms	

Figure 5.25d
Viewpoint 15: Hart Fell
Harestanes South Windfarm Extension



Wireline

View flat at a comfortable arm's length

Viewpoint OS Grid Reference:	311313, 613578	Horizontal Field of View:	53.5° (planar projection)	Paper Size:	841 x 297mm
Eye Level:	807.5m	Nearest Turbine:	21.4km	Image Size:	820 x 260mm
Direction of View:	205°(centre of windfarm)	Principal Viewing Distance	812.5mm		

Legend:		
■	Harestanes South	· Indicative position of low-intensity (32 candela) red lights, located on the turbine column at half the nacelle height
■	Operational Windfarms	

Figure 5.25e
Viewpoint 15: Hart Fell
Harestanes South Windfarm Extension




Proposed Development Photomontage

View flat at a comfortable arm's length

Viewpoint OS Grid Reference:	311313, 613578	Horizontal Field of View:	53.5° (planar projection)	Photographic Equipment:	Nikon D750, 50mm Lens	Paper Size:	841 x 297mm
Eye Level:	807.5m	Nearest Turbine:	21.4km	Date and Time Taken:	08/08/2020, 07:58	Image Size:	820 x 260mm
Direction of View:	205°(centre of windfarm)	Principal Viewing Distance	812.5mm	Camera Height:	1.5m AGL		


Figure 5.25f
Viewpoint 15: Hart Fell
Harestanes South Windfarm Extension



Existing Dawn View

View flat at a comfortable arm's length

Viewpoint OS Grid Reference:	311313, 613578	Horizontal Field of View:	53.5° (planar projection)	Photographic Equipment:	Nikon D750, 50mm Lens	Paper Size:	841 x 297mm
Eye Level:	807.5m	Nearest Turbine:	21.4km	Date and Time Taken:	01/09/2020, 04:48	Image Size:	820 x 260mm
Direction of View:	205°(centre of windfarm)	Principal Viewing Distance	812.5mm	Camera Height:	1.5m AGL		



Aviation Lighting Photomontage

View flat at a comfortable arm's length

Viewpoint OS Grid Reference:	311313, 613578	Horizontal Field of View:	53.5° (planar projection)	Photographic Equipment:	Nikon D750, 50mm Lens	Paper Size:	841 x 297mm
Eye Level:	807.5m	Nearest Turbine:	21.4km	Date and Time Taken:	01/09/2020, 04:48	Image Size:	820 x 260mm
Direction of View:	205°(centre of windfarm)	Principal Viewing Distance	812.5mm	Camera Height:	1.5m AGL		

Figure 5.25h
Viewpoint 15: Hart Fell
Harestanes South Windfarm Extension