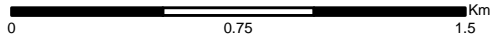


### Legend

- Photomontage and Wireline (53.5° HFOV)
- Photo-panorama and Cumulative Wireline (90° HFOV)

© Crown Copyright 2020. All rights reserved.  
Ordnance Survey Licence 0100031673.



Rev	Date	By	Comment
A	16/09/2020	CE	First Issue.



## Harestanes South Windfarm Extension

Figure 5.21a: Viewpoint 11 - Romans and Reivers Route, Moffat

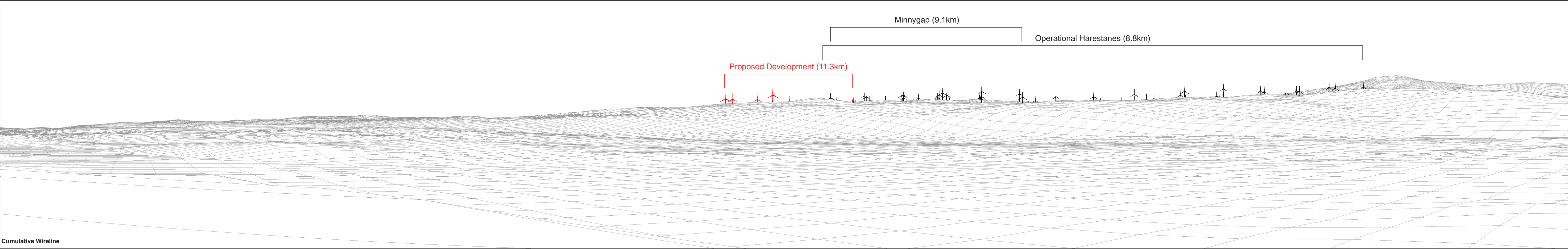
Drg No	HARESTANES_WSP_I_104
Rev	A
Date	22/09/2020
Scale	1:25,000 @ A3





Existing View

This image provides landscape and visual context only



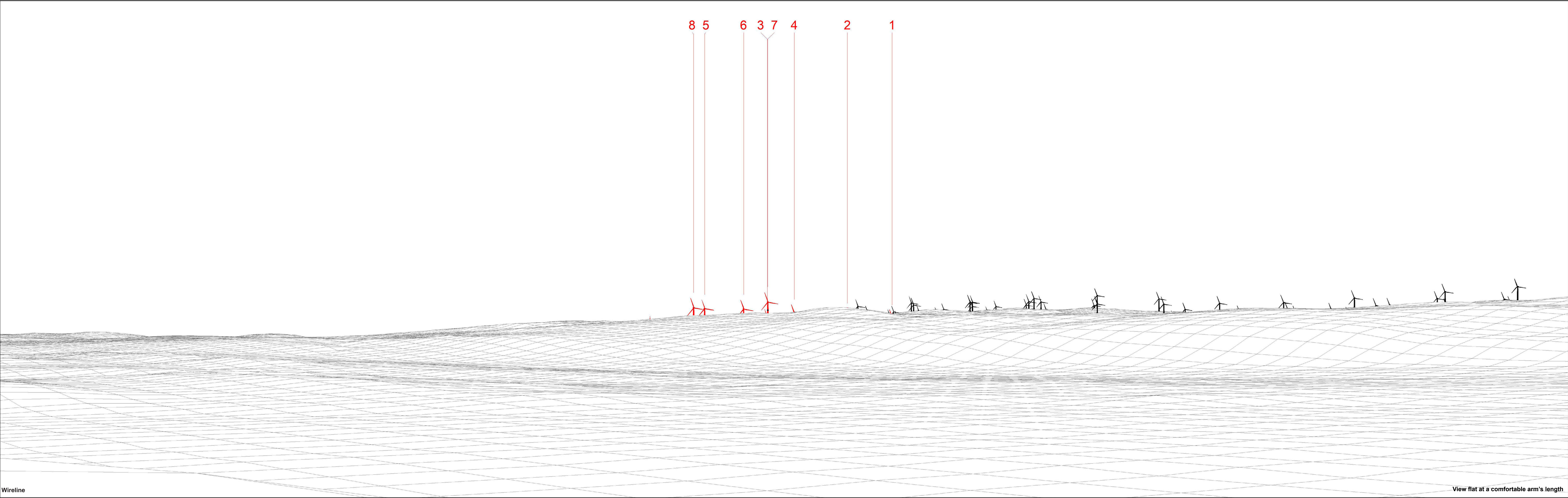
Cumulative Wireline

Viewpoint OS Grid Reference:	309476, 603087	Horizontal Field of View:	90° (cylindrical projection)	Photographic Equipment:	Nikon D750, 50mm Lens	Paper Size:	841 x 297mm
Eye Level:	140.5m	Nearest Turbine:	11.3km	Date and Time Taken:	08/08/2020, 10:50	Image Size:	820 x 130mm
Direction of View:	217°(centre of windfarm)	Principal Viewing Distance	812.5mm	Camera Height:	1.5m AGL		

Legend:		
<span style="color: red;">■</span> Harestanes South	<span style="color: green;">■</span> Consented Windfarms	
<span style="color: black;">■</span> Operational Windfarms	<span style="color: blue;">■</span> Application Windfarms	

Figure 5.21b  
Viewpoint 11: Romans and Reivers Route  
**Harestanes South Windfarm Extension**





Wireline		View flat at a comfortable arm's length	
Viewpoint OS Grid Reference:	309476, 603087	Horizontal Field of View:	53.5° (planar projection)
Eye Level:	140.5m	Nearest Turbine:	11.3km
Direction of View:	217°(centre of windfarm)	Principal Viewing Distance	812.5mm
Paper Size: 841 x 297mm		Image Size: 820 x 260mm	

- Legend:
- Harestanes South
  - Operational Windfarms
  - Indicative position of low-intensity (32 candela) red lights, located on the turbine column at half the nacelle height

Figure 5.21c  
Viewpoint 11: Romans and Reivers Route  
**Harestanes South Windfarm Extension**





Proposed Development Photomontage

View flat at a comfortable arm's length

Viewpoint OS Grid Reference:	309476, 603087	Horizontal Field of View:	53.5° (planar projection)	Photographic Equipment:	Nikon D750, 50mm Lens	Paper Size:	841 x 297mm
Eye Level:	140.5m	Nearest Turbine:	11.3km	Date and Time Taken:	08/08/2020, 10:50	Image Size:	820 x 260mm
Direction of View:	217°(centre of windfarm)	Principal Viewing Distance	812.5mm	Camera Height:	1.5m AGL		

Figure 5.21d  
Viewpoint 11: Romans and Reivers Route  
**Harestanes South Windfarm Extension**