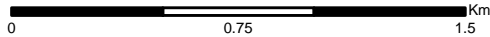


Legend

- Photomontage and Wireline (53.5° HFOV)
- Photo-panorama and Cumulative Wireline (90° HFOV)

© Crown Copyright 2020. All rights reserved.
Ordnance Survey Licence 0100031673.



Rev	Date	By	Comment
A	16/09/2020	CE	First Issue.



Harestanes South Windfarm Extension

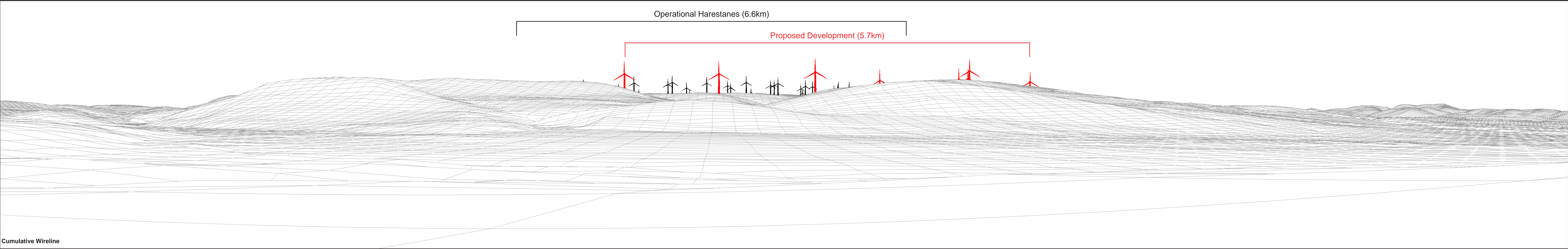
Figure 5.20a: Viewpoint 10 - A701 South of Bridgend

Drg No	HARESTANES_WSP_I_103
Rev	A
Date	22/09/2020
Scale	1:25,000 @ A3



Existing View

This image provides landscape and visual context only




Cumulative Wireline

Viewpoint OS Grid Reference:	300709, 586361	Horizontal Field of View:	90° (cylindrical projection)	Photographic Equipment:	Nikon D750, 50mm Lens	Paper Size:	841 x 297mm
Eye Level:	122.5m	Nearest Turbine:	5.77km	Date and Time Taken:	25/06/2020, 15:56	Image Size:	820 x 130mm
Direction of View:	004°(centre of windfarm)	Principal Viewing Distance:	812.5mm	Camera Height:	1.5m AGL		

Legend:		
■ Harestanes South	■ Consented Windfarms	
■ Operational Windfarms	■ Application Windfarms	

Figure 5.20b
Viewpoint 10: A701 South of Ae Bridgend
Harestanes South Windfarm Extension



Wireline

View flat at a comfortable arm's length

Viewpoint OS Grid Reference:	300709, 586361	Horizontal Field of View:	53.5° (planar projection)	Paper Size:	841 x 297mm
Eye Level:	122.5m	Nearest Turbine:	5.77km	Image Size:	820 x 260mm
Direction of View:	004°(centre of windfarm)	Principal Viewing Distance	812.5mm		

Legend:		
■	Harestanes South	○ Indicative position of low-intensity (32 candela) red lights, located on the turbine column at half the nacelle height
■	Operational Windfarms	

Figure 5.20c
Viewpoint 10: A701 South of Ae Bridgend
Harestanes South Windfarm Extension



Proposed Development Photomontage

View flat at a comfortable arm's length

Viewpoint OS Grid Reference:	300709, 586361	Horizontal Field of View:	53.5° (planar projection)	Photographic Equipment:	Nikon D750, 50mm Lens	Paper Size:	841 x 297mm
Eye Level:	122.5m	Nearest Turbine:	5.77km	Date and Time Taken:	25/06/2020, 15:56	Image Size:	820 x 260mm
Direction of View:	004°(centre of windfarm)	Principal Viewing Distance	812.5mm	Camera Height:	1.5m AGL		

Figure 5.20d
Viewpoint 10: A701 South of Ae Bridgend
Harestanes South Windfarm Extension