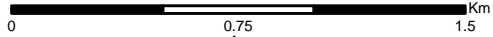


- Legend**
- Application Boundary
  - Photomontage and Wireline (53.5° HFOV)
  - Photo-panorama and Cumulative Wireline (90° HFOV)

© Crown Copyright 2020. All rights reserved.  
Ordnance Survey Licence 0100031673.



Rev	Date	By	Comment
A	16/09/2020	CE	First Issue.

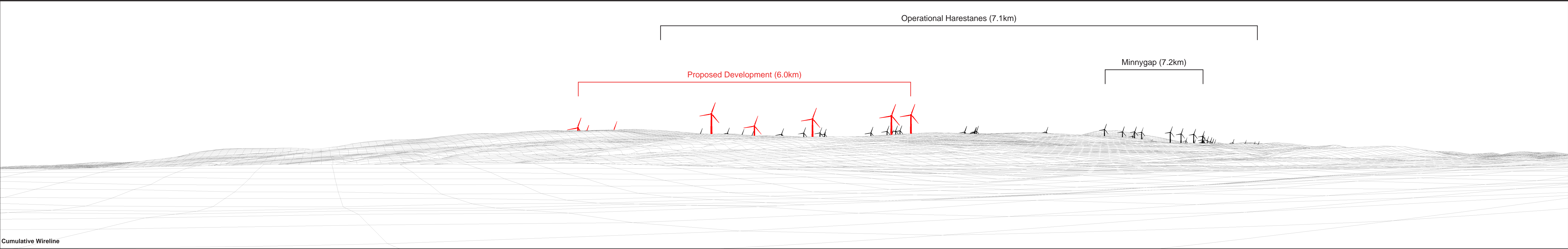


## Harestanes South Windfarm Extension

Figure 5.19a: Viewpoint 9 - A7020 Chapel Wood

Drg No	HARESTANES_WSP_I_102
Rev	A
Date	22/09/2020
Scale	1:25,000 @ A3

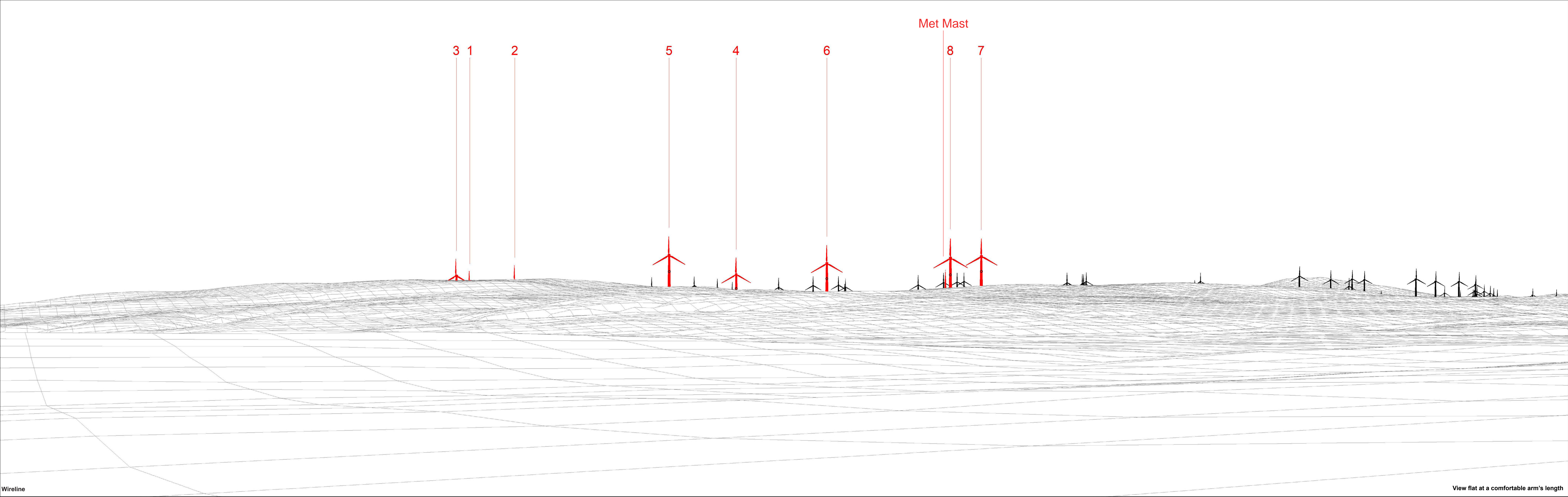




Viewpoint OS Grid Reference: 308132, 590291	Horizontal Field of View: 90° (cylindrical projection)	Photographic Equipment: Nikon D750, 50mm Lens	Paper Size: 841 x 297mm	Legend: <div><div></div> Harestanes South</div> <div><div></div> Consented Windfarms</div> <div><div></div> Operational Windfarms</div> <div><div></div> Application Windfarms</div>	
Eye Level: 88.5m	Nearest Turbine: 6.04km	Date and Time Taken: 08/08/2020, 13:39	Image Size: 820 x 130mm		
Direction of View: 297°(centre of windfarm)	Principal Viewing Distance 812.5mm	Camera Height: 1.5m AGL			

Figure 5.19b  
Viewpoint 9: B7020 Chapel Wood  
**Harestanes South Windfarm Extension**





Wireline

View flat at a comfortable arm's length

Viewpoint OS Grid Reference:	308132, 590291	Horizontal Field of View:	53.5° (planar projection)	Paper Size:	841 x 297mm
Eye Level:	88.5m	Nearest Turbine:	6.04km	Image Size:	820 x 260mm
Direction of View:	297°(centre of windfarm)	Principal Viewing Distance	812.5mm		

Legend:		
<div></div>	Harestanes South	<div></div> Indicative position of low-intensity (32 candela) red lights, located on the turbine column at half the nacelle height
<div></div>	Operational Windfarms	

Figure 5.19c  
Viewpoint 9: B7020 Chapel Wood  
**Harestanes South Windfarm Extension**





Proposed Development Photomontage

View flat at a comfortable arm's length

Viewpoint OS Grid Reference:	308132, 590291	Horizontal Field of View:	53.5° (planar projection)	Photographic Equipment:	Nikon D750, 50mm Lens	Paper Size:	841 x 297mm
Eye Level:	88.5m	Nearest Turbine:	6.04km	Date and Time Taken:	08/08/2020, 13:39	Image Size:	820 x 260mm
Direction of View:	297°(centre of windfarm)	Principal Viewing Distance	812.5mm	Camera Height:	1.5m AGL		

Figure 5.19d  
Viewpoint 9: B7020 Chapel Wood  
**Harestanes South Windfarm Extension**