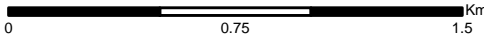


**Legend**

- Application Boundary
- Photomontage and Wireline (53.5° HFOV)
- Photo-panorama and Cumulative Wireline (90° HFOV)

© Crown Copyright 2020. All rights reserved.  
Ordnance Survey Licence 0100031673.



A	16/09/2020	CE	First Issue.
Rev	Date	By	Comment



**Harestanes South Windfarm Extension**  
Figure 5.13a: Viewpoint 3 - West of Parkgate

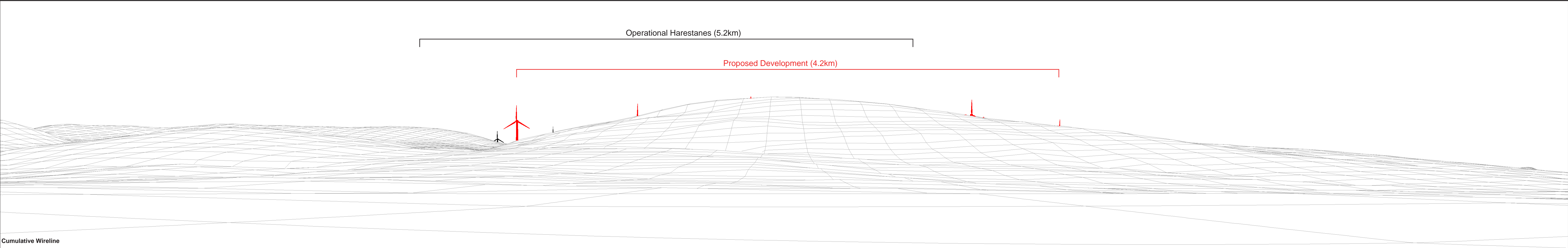
Drg No	HARESTANES_WSP_I_096
Rev	A
Date	09/12/2020
Scale	1:25,000 @ A3





Existing View

This image provides landscape and visual context only



Viewpoint OS Grid Reference: 301423, 587813  
Eye Level: 96.5m  
Direction of View: 000°(centre of windfarm)

Horizontal Field of View: 90° (cylindrical projection)  
Nearest Turbine: 4.29km  
Principal Viewing Distance: 812.5mm


Photographic Equipment: Nikon D750, 50mm Lens  
Date and Time Taken: 08/08/2020, 14:39  
Camera Height: 1.5m AGL

Paper Size: 841 x 297mm  
Image Size: 820 x 130mm

Legend:  
Harestanes South  
Operational Windfarms  
Consented Windfarms  
Application Windfarms

Figure 5.13b  
Viewpoint 3: West of Parkgate  
Harestanes South Windfarm Extension









Proposed Development Photomontage

View flat at a comfortable arm's length

Viewpoint OS Grid Reference:	301423, 587813	Horizontal Field of View:	53.5° (planar projection)	Photographic Equipment:	Nikon D750, 50mm Lens	Paper Size:	841 x 297mm
Eye Level:	96.5m	Nearest Turbine:	4.29km	Date and Time Taken:	08/08/2020, 14:39	Image Size:	820 x 260mm
Direction of View:	000°(centre of windfarm)	Principal Viewing Distance	812.5mm	Camera Height:	1.5m AGL		

Figure 5.13d  
Viewpoint 3: West of Parkgate  
**Harestanes South Windfarm Extension**