




# Technical Appendix 9.7

## Cumulative Scoping

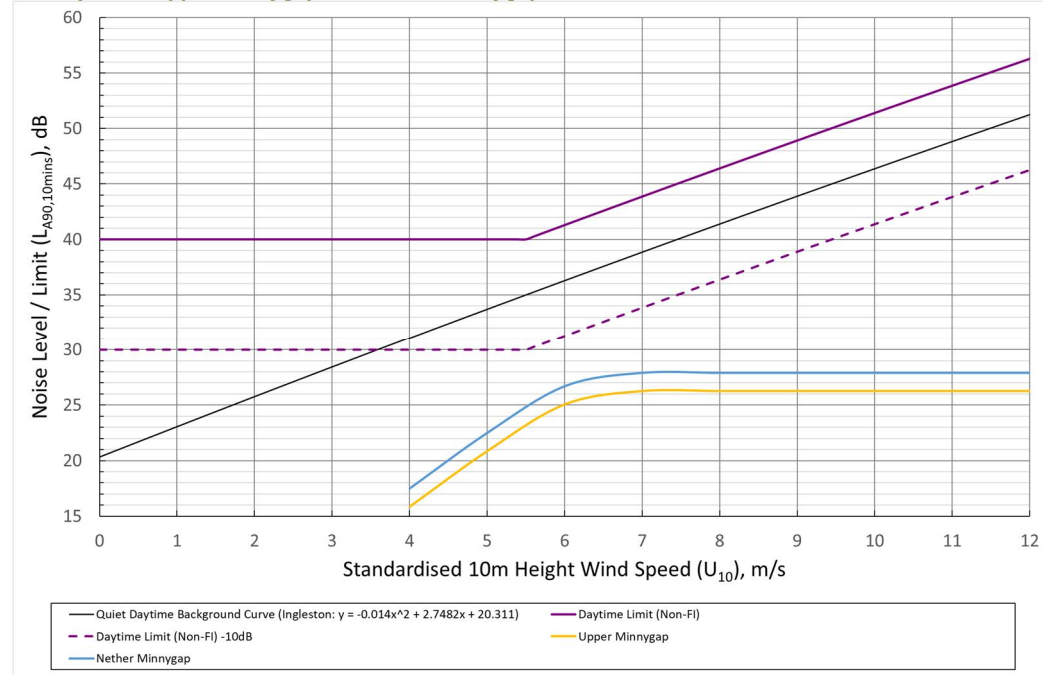
# Table of contents

9.1	Harestanes Windfarm Limit: Ingleston	3
9.2	Harestanes Windfarm Limit: Glencorse	3
9.3	Measurement Location C: Gubhill	4



## 9.1 Harestanes Windfarm Limit: Ingleston

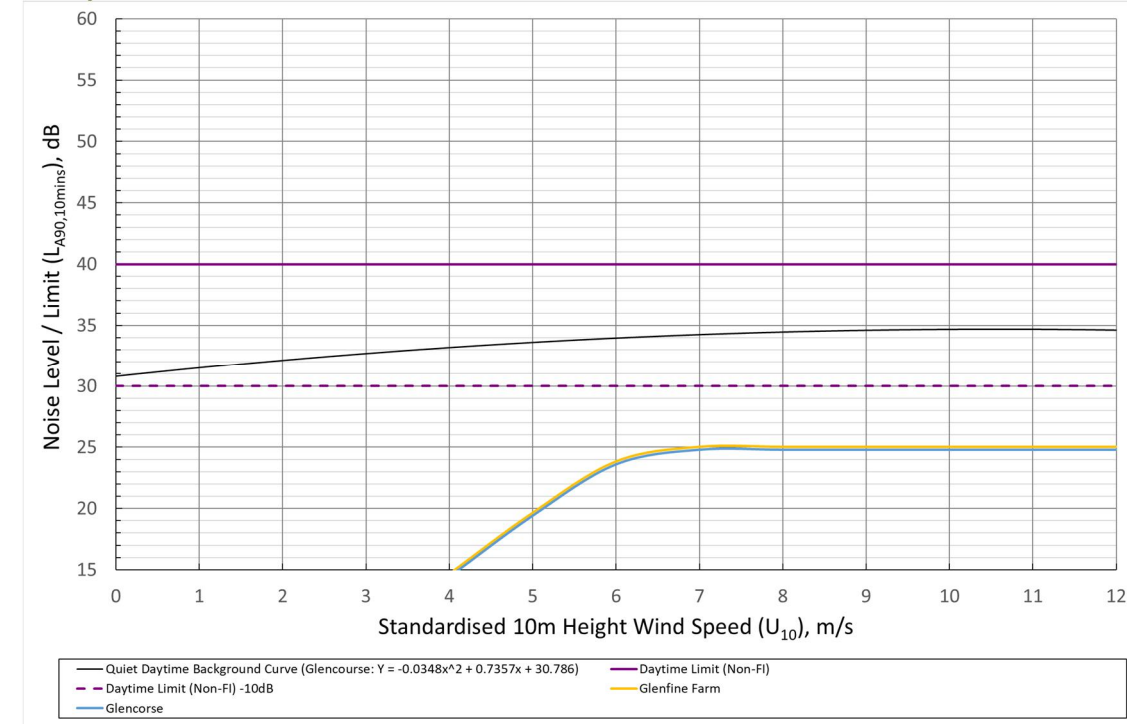
Daytime - Upper Minnygap and Nether Minnygap



Graph 9.7.1: Upper Minnygap and Nether Minnygap - Harestanes Limit -10dB Versus Proposed Development Levels

## 9.2 Harestanes Windfarm Limit: Glencorse

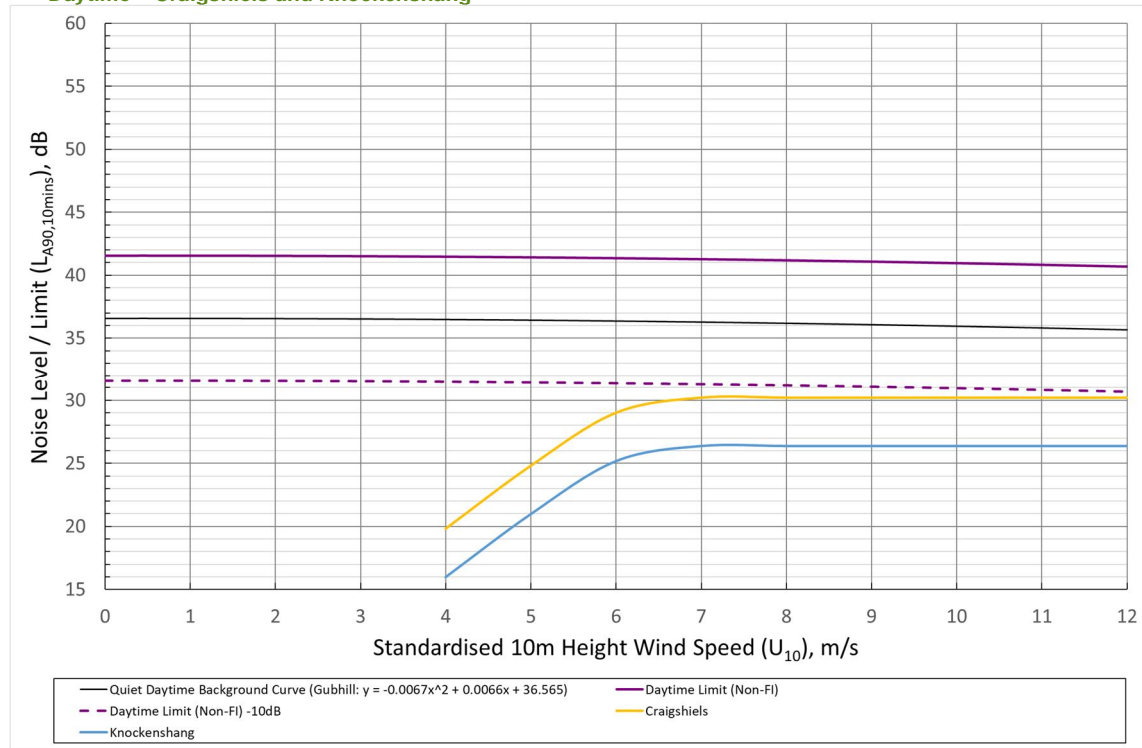
Daytime - Glenfine Farm and Glencorse



Graph 9.7.2: Glenfine Farm and Glencorse - Harestanes Limit -10dB Versus Proposed Development Levels

## 9.3 Measurement Location C: Gubhill

Daytime – Craigshiels and Knockenshang



Graph 9.7.3: Craigshiels and Knockenshang - Harestanes Limit -10dB Versus Proposed Development Levels

**Harestanes South Windfarm Extension Project Team**

ScottishPower Renewables  
9th Floor ScottishPower Headquarters  
320 St Vincent Street  
Glasgow  
G2 5AD

**[HarestanesSouthWindfarm@scottishpower.com](mailto:HarestanesSouthWindfarm@scottishpower.com)**

