

Legend

Photo-panorama and Cumulative Wireline (90° HFOV)

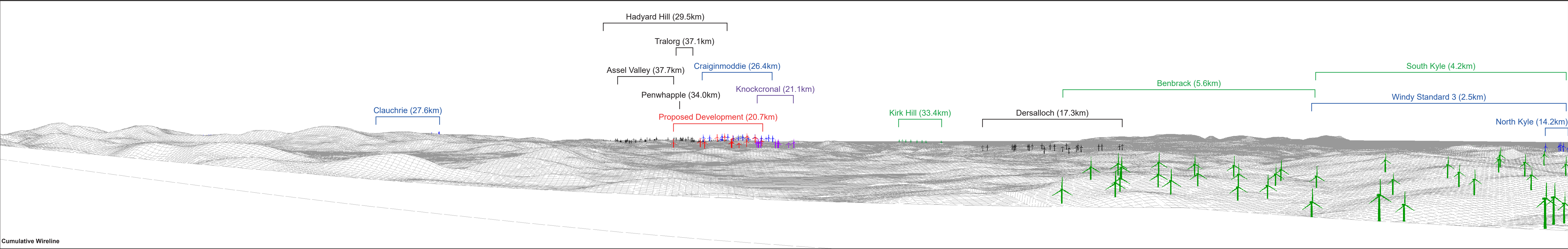
© Crown Copyright 2021. All rights reserved.
Ordnance Survey Licence 0100031673.

0 0.5 1 Km			
E	18/10/2021	MAL	Fifth Issue.
D	23/08/2021	MAL	Fourth Issue.
C	30/11/2020	PM	Third Issue.
Rev	Date	By	Comment



Carrick Windfarm
Figure 5.40a: Viewpoint 24 - Cairnsmore of Carsphairn

Drg No	CARRICK_WSP_I_120
Rev	E
Date	21/10/2021
Scale	1:25,000 @ A3



Viewpoint OS Grid Reference: 259361, 598169		Horizontal Field of View: 90° (cylindrical projection)	Photographic Equipment: Nikon D750, 50mm Lens	Paper Size: 841 x 297mm	Legend: ■ Proposed Development ■ Consented Windfarms ■ Scoping Windfarms ■ Operational Windfarms ■ Application Windfarms		
Eye Level: 790.5m							
Direction of View: 274°							
Principal Viewing Distance: 812.5mm		Date and Time Taken: 09/01/2020, 11:36		Image Size: 820 x 130mm			
		Camera Height: 1.5m AGL					

Figure 5.40b

Viewpoint 24: Cairnsmore of Carsphairn

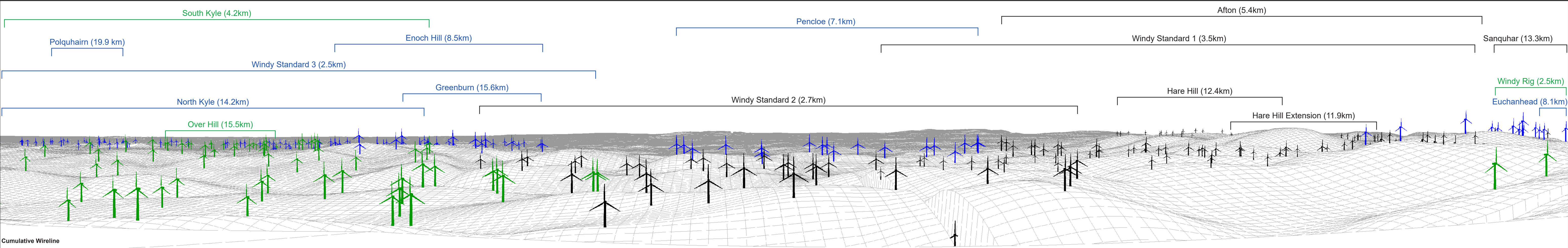
Carrick Windfarm

Figure 5.40b
Viewpoint 24: Cairnsmore of Carsphairn
Carrick Windfarm



Existing View

This image provides landscape and visual context only



Cumulative Wireline

Viewpoint OS Grid Reference: 259361, 598169
Eye Level: 790.5m
Direction of View: 004°

Horizontal Field of View: 90° (cylindrical projection)
Nearest Turbine: 20.73 km
Principal Viewing Distance: 812.5mm

Photographic Equipment: Nikon D750, 50mm Lens
Date and Time Taken: 09/01/2020, 11:36
Camera Height: 1.5m AGL

Paper Size: 841 x 297mm
Image Size: 820 x 130mm

Legend:
Proposed Development
Operational Windfarms
Consented Windfarms
Application Windfarms
Scoping Windfarms

Figure 5.40c
Viewpoint 24: Cairnsmore of Carsphairn
Carrick Windfarm



Existing View

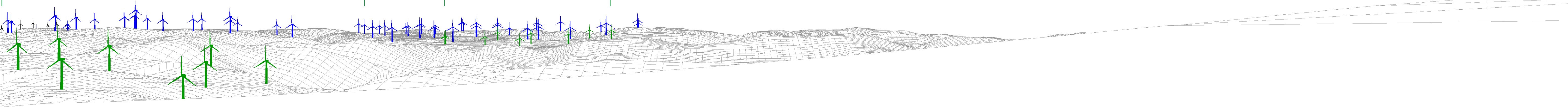
This image provides landscape and visual context only

Sanquhar (13.3km)

Euchanhead (8.1km)

Windy Rig (2.5km)

Long (8.7km)



Cumulative Wireline

Viewpoint OS Grid Reference: 259361, 598169	Horizontal Field of View: 90° (cylindrical projection)	Photographic Equipment: Nikon D750, 50mm Lens	Paper Size: 841 x 297mm	Legend: <div><div>Proposed Development</div><div>Consented Windfarms</div><div>Scoping Windfarms</div><div>Operational Windfarms</div><div>Application Windfarms</div></div>		
Eye Level: 790.5m	Nearest Turbine: 20.73 km	Date and Time Taken: 09/01/2020, 11:36	Image Size: 820 x 130mm			
Direction of View: 094°	Principal Viewing Distance: 812.5mm	Camera Height: 1.5m AGL				

Figure 5.40d
Viewpoint 24: Cairnsmore of Carsphairn
Carrick Windfarm