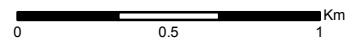


Legend
 Photo-panorama and Cumulative Wireline (90° HFOV)

© Crown Copyright 2021. All rights reserved.
 Ordnance Survey Licence 0100031673.

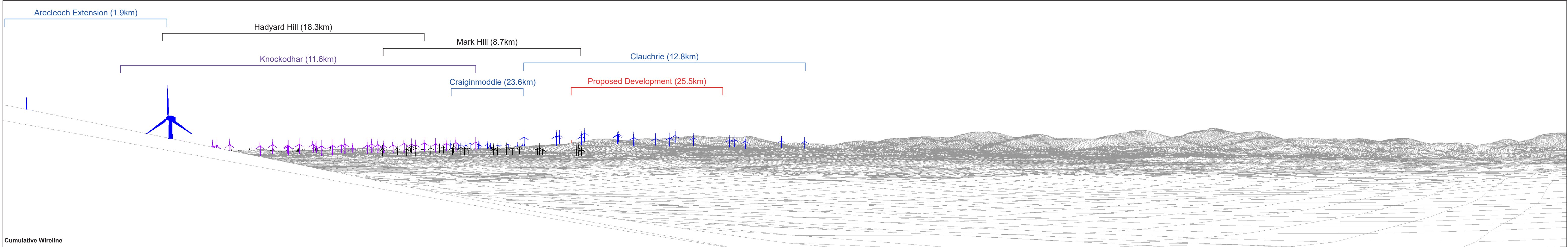


Rev	Date	By	Comment
E	18/10/2021	MAL	Fifth Issue.
D	23/08/2021	MAL	Fourth Issue.
C	30/11/2020	PM	Third Issue.



Carrick Windfarm
 Figure 5.37a: Viewpoint 21 - Chirmorie Cairn

Drg No	CARRICK_WSP_I_117
Rev	E
Date	21/10/2021
Scale	1:25,000 @ A3



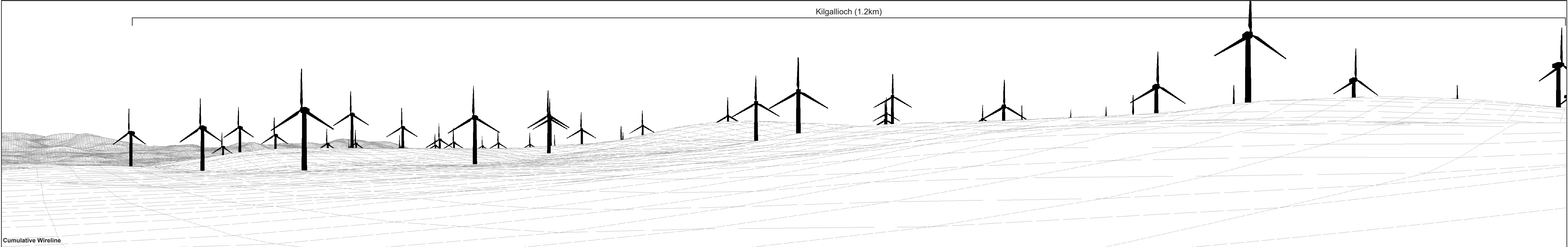
Viewpoint OS Grid Reference: 220764, 576559	Horizontal Field of View: 90° (cylindrical projection)	Photographic Equipment: Nikon D750, 50mm Lens	Paper Size: 841 x 297mm
Eye Level: 222.5m	Nearest Turbine: 25.55km	Date and Time Taken: 09/09/2020, 14:59	Image Size: 820 x 130mm
Direction of View: 043°	Principal Viewing Distance: 812.5mm	Camera Height: 1.5m AGL	

Legend:		
— Proposed Development	— Consented Windfarms	— Scoping Windfarms
— Operational Windfarms	— Application Windfarms	

Figure 5.37b
Viewpoint 21: Chirmorie Cairn
Carrick Windfarm



Kilgallioch (1.2km)



Cumulative Wireline

Viewpoint OS Grid Reference: 220764, 576559	Horizontal Field of View: 90° (cylindrical projection)	Photographic Equipment: Nikon D750, 50mm Lens	Paper Size: 841 x 297mm
Eye Level: 222.5m	Nearest Turbine: 25.55km	Date and Time Taken: 09/09/2020, 14:59	Image Size: 820 x 130mm
Direction of View: 133°	Principal Viewing Distance: 812.5mm	Camera Height: 1.5m AGL	

Legend:		
■ Proposed Development	■ Consented Windfarms	■ Scoping Windfarms
■ Operational Windfarms	■ Application Windfarms	

Figure 5.37c
Viewpoint 21: Chirmorie Cairn
Carrick Windfarm