



**Legend**  
 Photo-panorama and Cumulative Wireline (90° HFOV)

© Crown Copyright 2021. All rights reserved.  
 Ordnance Survey Licence 0100031673.  


Rev	Date	By	Comment
E	18/10/2021	MAL	Fifth Issue.
D	23/08/2021	MAL	Fourth Issue.
C	30/11/2020	PM	Third Issue.



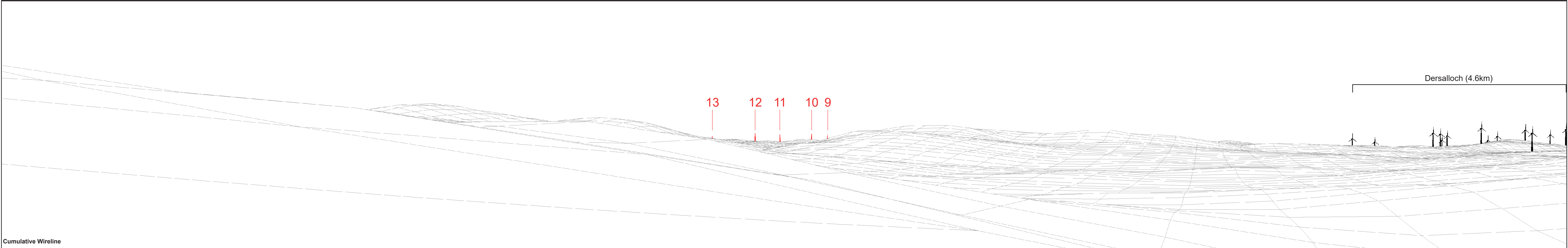
**Carrick Windfarm**  
 Figure 5.30a: Viewpoint 14 - Craigengillan Dark Sky Observatory

<b>Drg No</b>	CARRICK_WSP_I_110
<b>Rev</b>	E
<b>Date</b>	21/10/2021
<b>Scale</b>	1:25,000 @ A3



Existing View

This image provides landscape and visual context only



Cumulative Wireline

Viewpoint OS Grid Reference: 247348, 602311	Horizontal Field of View: 90° (cylindrical projection)	Photographic Equipment: Nikon D750, 50mm Lens	Paper Size: 841 x 297mm
Eye Level: 250.5m	Nearest Turbine: 9.43km	Date and Time Taken: 09/09/2020, 12:51	Image Size: 820 x 130mm
Direction of View: 246°	Principal Viewing Distance: 812.5mm	Camera Height: 1.5m AGL	


Legend:		
<span style="color: red;">█</span> Proposed Development	<span style="color: green;">█</span> Consented Windfarms	<span style="color: purple;">█</span> Scoping Windfarms
<span style="color: black;">█</span> Operational Windfarms	<span style="color: blue;">█</span> Application Windfarms	

Figure 5.30b  
Viewpoint 14: Craigengillan Dark Sky Observatory  
**Carrick Windfarm**



Existing View

This image provides landscape and visual context only



Cumulative Wireline

Viewpoint OS Grid Reference: 247348, 602311	Horizontal Field of View: 90° (cylindrical projection)	Photographic Equipment: Nikon D750, 50mm Lens	Paper Size: 841 x 297mm
Eye Level: 250.5m	Nearest Turbine: 9.43km	Date and Time Taken: 09/09/2020, 12:51	Image Size: 820 x 130mm
Direction of View: 336°	Principal Viewing Distance: 812.5mm	Camera Height: 1.5m AGL	

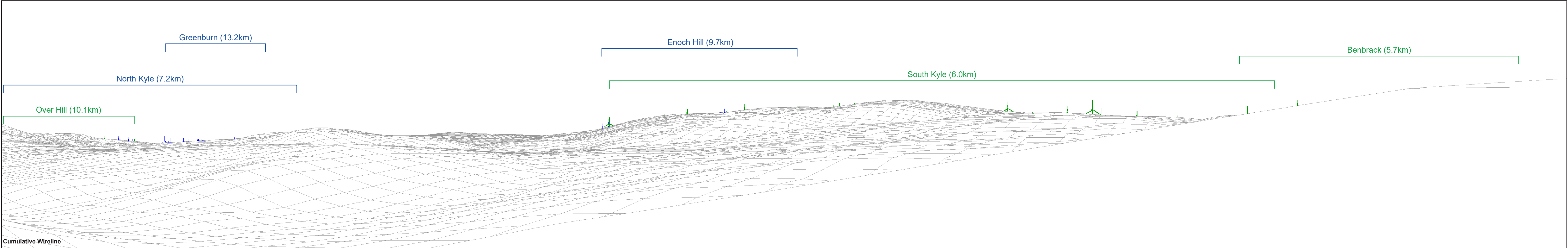
Legend:		
<span style="color: red;">■</span> Proposed Development	<span style="color: green;">■</span> Consented Windfarms	<span style="color: purple;">■</span> Scoping Windfarms
<span style="color: black;">■</span> Operational Windfarms	<span style="color: blue;">■</span> Application Windfarms	

Figure 5.30c  
Viewpoint 14: Craigengillan Dark Sky Observatory  
**Carrick Windfarm**



Existing View

This image provides landscape and visual context only



Cumulative Wireline

Viewpoint OS Grid Reference: 247348, 602311	Horizontal Field of View: 90° (cylindrical projection)	Photographic Equipment: Nikon D750, 50mm Lens	Paper Size: 841 x 297mm
Eye Level: 250.5m	Nearest Turbine: 9.43km	Date and Time Taken: 09/09/2020, 12:51	Image Size: 820 x 130mm
Direction of View: 066°	Principal Viewing Distance: 812.5mm	Camera Height: 1.5m AGL	

Legend:		
<span style="color: red;">—</span> Proposed Development	<span style="color: green;">—</span> Consented Windfarms	<span style="color: purple;">—</span> Scoping Windfarms
<span style="color: black;">—</span> Operational Windfarms	<span style="color: blue;">—</span> Application Windfarms	

Figure 5.30d  
Viewpoint 14: Craigengillan Dark Sky Observatory  
**Carrick Windfarm**