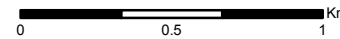


Legend

- Photomontage and Wireline (53.5° HFOV)
- Photo-panorama and Cumulative Wireline (90° HFOV)

© Crown Copyright 2021. All rights reserved.
Ordnance Survey Licence 0100031673.




Rev	Date	By	Comment
E	18/10/2021	MAL	Fifth Issue.
D	23/08/2021	MAL	Fourth Issue.
C	30/11/2020	PM	Third Issue.



Carrick Windfarm

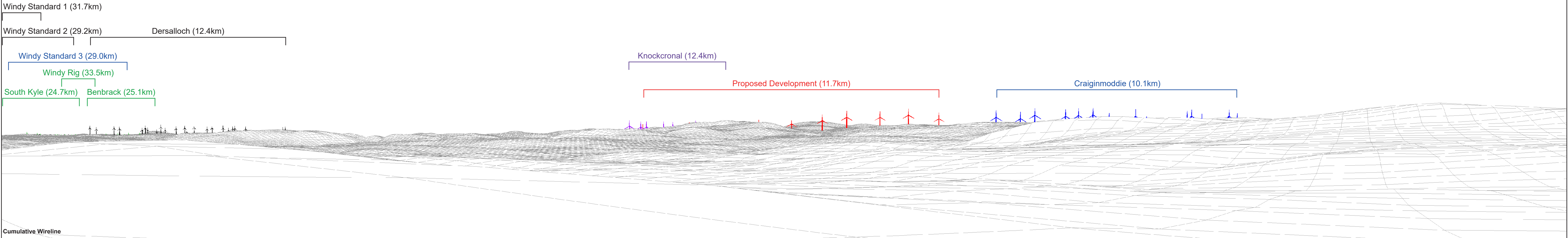
Figure 5.29a: Viewpoint 13 - A77 near Maybole

Drg No	CARRICK_WSP_I_109
Rev	E
Date	21/10/2021
Scale	1:25,000 @ A3



Existing View

This image provides landscape and visual context only



Viewpoint OS Grid Reference: 229168, 609558
 Eye Level: 95.5m
 Direction of View: 147°



Horizontal Field of View: 90° (cylindrical projection)
 Nearest Turbine: 11.70km
 Principal Viewing Distance: 812.5mm

Photographic Equipment: Nikon D750, 50mm Lens
 Date and Time Taken: 09/09/2020, 17:29
 Camera Height: 1.5m AGL

Paper Size: 841 x 297mm
 Image Size: 820 x 130mm

Legend:
 [Red line] Proposed Development [Green line] Consented Windfarms [Purple line] Scoping Windfarms
 [Black line] Operational Windfarms [Blue line] Application Windfarms

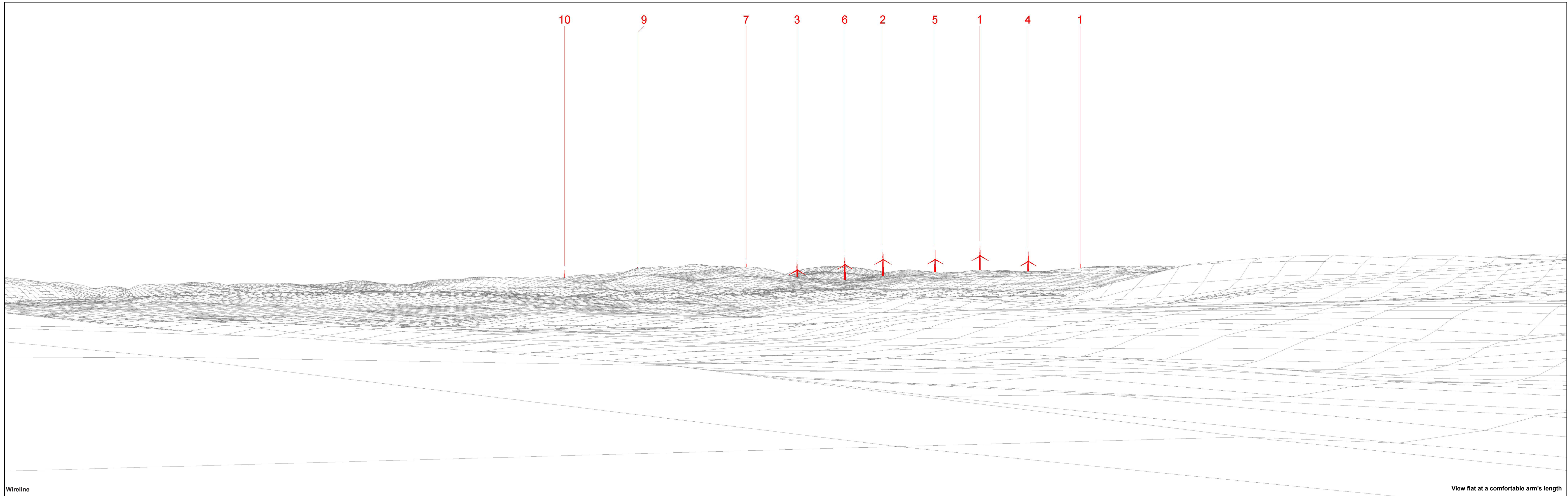
Figure 5.29b
 Viewpoint 13: A77 near Maybole
Carrick Windfarm



Viewpoint OS Grid Reference: 229168, 609558	Horizontal Field of View: 90° (cylindrical projection)	Photographic Equipment: Nikon D750, 50mm Lens	Paper Size: 841 x 297mm
Eye Level: 95.5m	Nearest Turbine: 11.70km	Date and Time Taken: 09/09/2020, 17:29	Image Size: 820 x 130mm
Direction of View: 237°	Principal Viewing Distance: 812.5mm	Camera Height: 1.5m AGL	

Legend:		
■ Proposed Development	■ Consented Windfarms	■ Scoping Windfarms
■ Operational Windfarms	■ Application Windfarms	

Figure 5.29c
Viewpoint 13: A77 near Maybole
Carrick Windfarm



Wireline

View flat at a comfortable arm's length

Viewpoint OS Grid Reference: 229168, 609558
 Eye Level: 95.5m
 Direction of View: 147°

Horizontal Field of View: 53.5° (planar projection)
 Nearest Turbine: 11.70km
 Principal Viewing Distance: 812.5mm

Paper Size: 841 x 297mm
 Image Size: 820 x 260mm

Legend:
█ Proposed Development

Figure 5.29d
 Viewpoint 13: A77 near Maybole
Carrick Windfarm



Proposed Development Photomontage

View flat at a comfortable arm's length

Viewpoint OS Grid Reference: 229168, 609558	Horizontal Field of View: 53.5° (planar projection)	Photographic Equipment: Nikon D750, 50mm Lens	Paper Size: 841 x 297mm
Eye Level: 95.5m	Nearest Turbine: 11.70km	Date and Time Taken: 09/09/2020, 17:29	Image Size: 820 x 260mm
Direction of View: 147°	Principal Viewing Distance: 812.5mm	Camera Height: 1.5m AGL	

Figure 5.29e
Viewpoint 13: A77 near Maybole
Carrick Windfarm