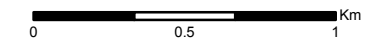


Legend
 Photo-panorama and Cumulative Wireline (90° HFOV)

© Crown Copyright 2021. All rights reserved.
 Ordnance Survey Licence 0100031673.



Rev	Date	By	Comment
E	18/10/2021	MAL	Fifth Issue.
D	23/08/2021	MAL	Fourth Issue.
C	30/11/2020	PM	Third Issue.



Carrick Windfarm
 Figure 5.28a: Viewpoint 12 - B734, Auchensool Hill

Drg No	CARRICK_WSP_I_108
Rev	E
Date	21/10/2021
Scale	1:25,000 @ A3

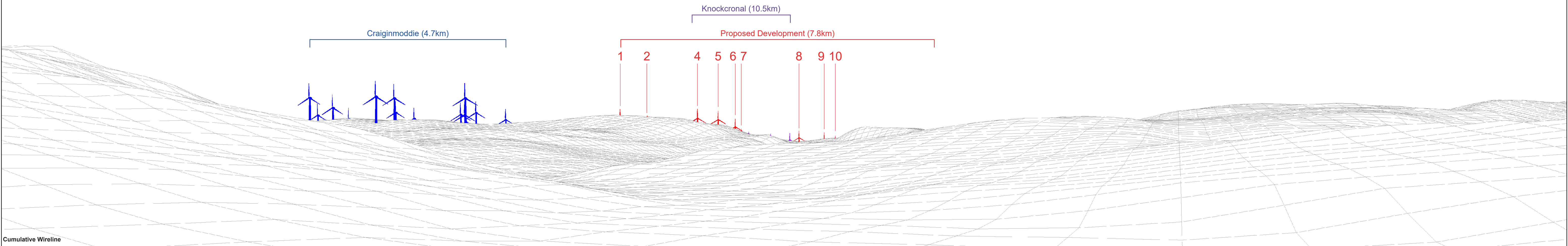
23000

23000



Existing View

This image provides landscape and visual context only

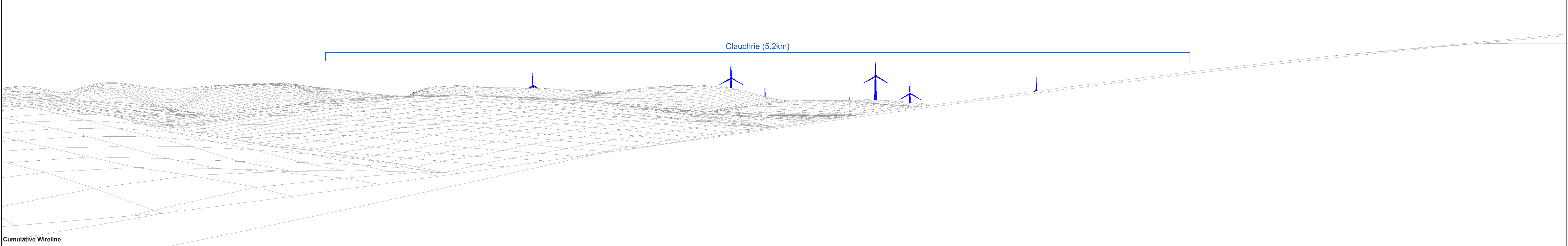


Cumulative Wireline

Viewpoint OS Grid Reference: 227266, 594652	Horizontal Field of View: 90° (cylindrical projection)	Photographic Equipment: Nikon D750, 50mm Lens	Paper Size: 841 x 297mm
Eye Level: 135.5m	Nearest Turbine: 7.84km	Date and Time Taken: 09/09/2020, 15:49	Image Size: 820 x 130mm
Direction of View: 067°	Principal Viewing Distance: 812.5mm	Camera Height: 1.5m AGL	

Legend:		
■ Proposed Development	■ Consented Windfarms	■ Scoping Windfarms
■ Operational Windfarms	■ Application Windfarms	

Figure 5.28b
Viewpoint 12: B734, Auchensoul Hill
Carrick Windfarm



Viewpoint OS Grid Reference: 227266, 594652	Horizontal Field of View: 90° (cylindrical projection)	Photographic Equipment: Nikon D750, 50mm Lens	Paper Size: 841 x 297mm
Eye Level: 135.5m	Nearest Turbine: 7.84km	Date and Time Taken: 09/09/2020, 15:49	Image Size: 820 x 130mm
Direction of View: 157°	Principal Viewing Distance: 812.5mm	Camera Height: 1.5m AGL	

Legend:		
■ Proposed Development	■ Consented Windfarms	■ Scoping Windfarms
■ Operational Windfarms	■ Application Windfarms	

Figure 5.28c
Viewpoint 12: B734, Auchensoul Hill
Carrick Windfarm