

- Legend**
- Photomontage and Wireline (53.5° HFOV)
  - Photo-panorama and Cumulative Wireline (90° HFOV)

© Crown Copyright 2021. All rights reserved.  
 Ordnance Survey Licence 0100031673.

Rev	Date	By	Comment
E	23/09/21	MA	Fifth Issue.
D	23/08/21	MA	Fourth Issue.
C	30/11/20	PM	Third Issue.



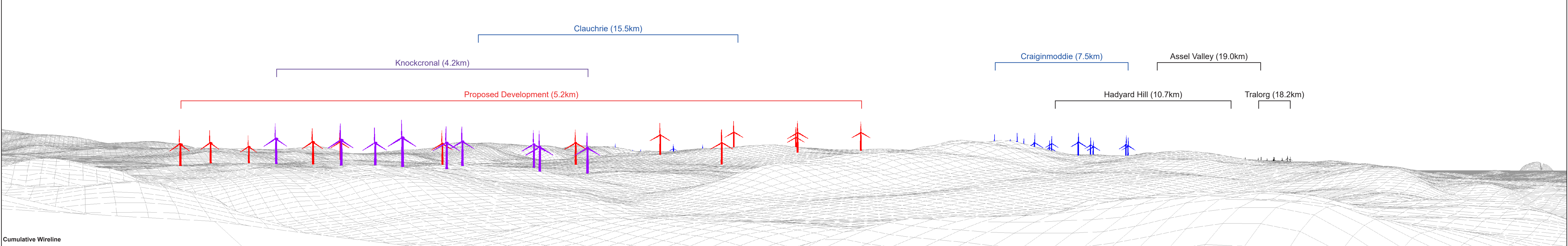
**Carrick Windfarm**  
 Figure 5.24a: Viewpoint 8 - Colonel Hunter Blair Monument

<b>Drg No</b>	CARRICK_WSP_I_104
<b>Rev</b>	E
<b>Date</b>	23/09/2021
<b>Scale</b>	1:25,000 @ A3



Existing View

This image provides landscape and visual context only




Cumulative Wireline

Viewpoint OS Grid Reference: 239157, 603952	Horizontal Field of View: 90° (cylindrical projection)	Photographic Equipment: Nikon D750, 50mm Lens	Paper Size: 841 x 297mm
Eye Level: 324.5m	Nearest Turbine: 5.26km	Date and Time Taken: 09/09/2020, 10:42	Image Size: 820 x 130mm
Direction of View: 220°	Principal Viewing Distance: 812.5mm	Camera Height: 1.5m AGL	

Legend:		
<span style="color: red;">■</span> Proposed Development	<span style="color: green;">■</span> Consented Windfarms	<span style="color: purple;">■</span> Scoping Windfarms
<span style="color: black;">■</span> Operational Windfarms	<span style="color: blue;">■</span> Application Windfarms	

Figure 5.24b  
Viewpoint 8: Colonel Hunter Blair Monument  
**Carrick Windfarm**



Viewpoint OS Grid Reference: 239157, 603952	Horizontal Field of View: 90° (cylindrical projection)	Photographic Equipment: Nikon D750, 50mm Lens	Paper Size: 841 x 297mm
Eye Level: 324.5m	Nearest Turbine: 5.26km	Date and Time Taken: 09/09/2020, 10:42	Image Size: 820 x 130mm
Direction of View: 310°	Principal Viewing Distance: 812.5mm	Camera Height: 1.5m AGL	


Legend:		
<span style="color: red;">■</span> Proposed Development	<span style="color: green;">■</span> Consented Windfarms	<span style="color: purple;">■</span> Scoping Windfarms
<span style="color: black;">■</span> Operational Windfarms	<span style="color: blue;">■</span> Application Windfarms	

Figure 5.24c  
Viewpoint 8: Colonel Hunter Blair Monument  
**Carrick Windfarm**



Existing View

This image provides landscape and visual context only





Cumulative Wireline

Viewpoint OS Grid Reference: 239157, 603952	Horizontal Field of View: 90° (cylindrical projection)	Photographic Equipment: Nikon D750, 50mm Lens	Paper Size: 841 x 297mm
Eye Level: 324.5m	Nearest Turbine: 5.26km	Date and Time Taken: 09/09/2020, 10:42	Image Size: 820 x 130mm
Direction of View: 040°	Principal Viewing Distance: 812.5mm	Camera Height: 1.5m AGL	

Legend:		
<span style="color: red;">█</span> Proposed Development	<span style="color: green;">█</span> Consented Windfarms	<span style="color: purple;">█</span> Scoping Windfarms
<span style="color: black;">█</span> Operational Windfarms	<span style="color: blue;">█</span> Application Windfarms	

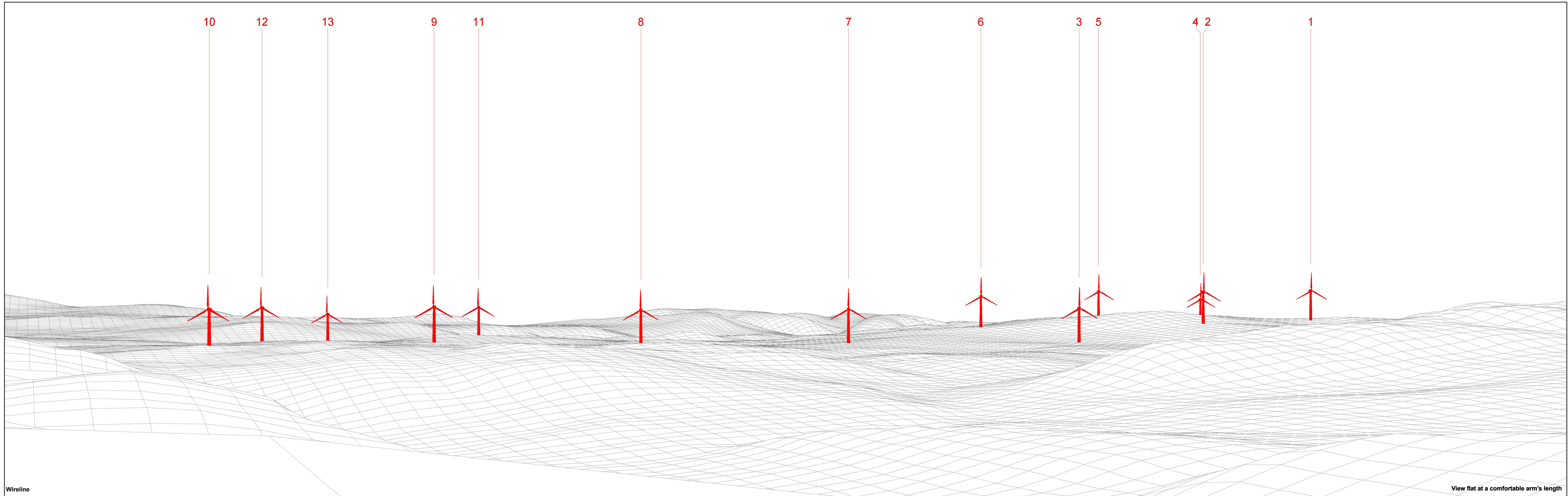
Figure 5.24d  
Viewpoint 8: Colonel Hunter Blair Monument  
**Carrick Windfarm**



Viewpoint OS Grid Reference: 239157, 603952	Horizontal Field of View: 90° (cylindrical projection)	Photographic Equipment: Nikon D750, 50mm Lens	Paper Size: 841 x 297mm
Eye Level: 324.5m	Nearest Turbine: 5.26km	Date and Time Taken: 09/09/2020, 10:42	Image Size: 820 x 130mm
Direction of View: 130°	Principal Viewing Distance: 812.5mm	Camera Height: 1.5m AGL	

Legend:		
<span style="color: red;">■</span> Proposed Development	<span style="color: green;">■</span> Consented Windfarms	<span style="color: purple;">■</span> Scoping Windfarms
<span style="color: black;">■</span> Operational Windfarms	<span style="color: blue;">■</span> Application Windfarms	

Figure 5.24e  
Viewpoint 8: Colonel Hunter Blair Monument  
**Carrick Windfarm**



Wireline

View flat at a comfortable arm's length

Viewpoint OS Grid Reference: 239157, 603952  
 Eye Level: 324.5m  
 Direction of View: 220°

Horizontal Field of View: 53.5° (planar projection)  
 Nearest Turbine: 5.26km  
 Principal Viewing Distance: 812.5mm

Paper Size: 841 x 297mm  
 Image Size: 820 x 260mm

Legend:  
█ Proposed Development

Figure 5.24f  
 Viewpoint 8: Colonel Hunter Blair Monument  
**Carrick Windfarm**



Proposed Development Photomontage including Phase 1 Forestry Felling

View flat at a comfortable arm's length

Viewpoint OS Grid Reference:	239157, 603952	Horizontal Field of View:	53.5° (planar projection)	Photographic Equipment:	Nikon D750, 50mm Lens	Paper Size:	841 x 297mm
Eye Level:	324.5m	Nearest Turbine:	5.26km	Date and Time Taken:	09/09/2020, 10:42	Image Size:	820 x 260mm
Direction of View:	220°	Principal Viewing Distance:	812.5mm	Camera Height:	1.5m AGL		

Figure 5.24g  
Viewpoint 8: Colonel Hunter Blair Monument  
**Carrick Windfarm**