

**Legend**

- Photomontage and Wireline (53.5° HFOV)
- Photo-panorama and Cumulative Wireline (90° HFOV)

© Crown Copyright 2021. All rights reserved.  
 Ordnance Survey Licence 0100031673.

Rev	Date	By	Comment
F	03/12/2021	MAL	Sixth Issue.
E	18/10/2021	MAL	Fifth Issue.
D	23/08/2021	MAL	Fourth Issue.
C	30/11/2020	PM	Third Issue.



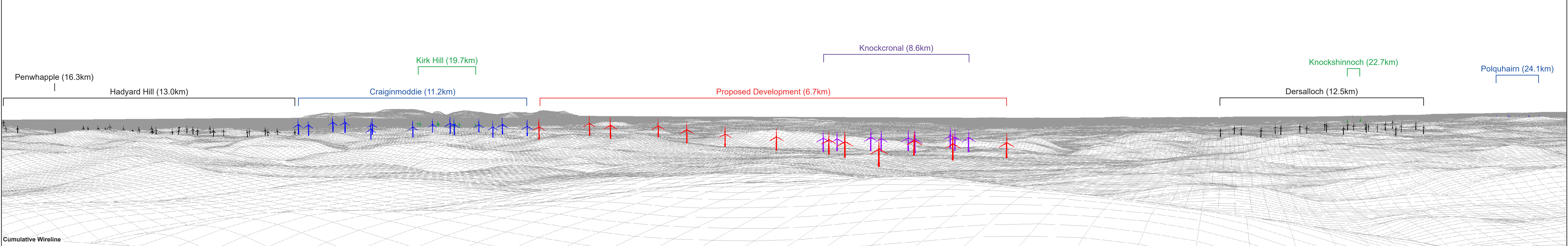
**Carrick Windfarm**  
 Figure 5.21a: Viewpoint 5 - Shalloch on Minnoch

Drg No	CARRICK_WSP_I_101
Rev	E
Date	06/12/2021
Scale	1:25,000 @ A3



Existing View

This image provides landscape and visual context only



Cumulative Wireline

Viewpoint OS Grid Reference: 240429, 590769	Horizontal Field of View: 90° (cylindrical projection)	Photographic Equipment: Nikon D750, 50mm Lens	Paper Size: 841 x 297mm
Eye Level: 763.5m	Nearest Turbine: 6.70km	Date and Time Taken: 19/09/2020, 15:47	Image Size: 820 x 130mm
Direction of View: 335°	Principal Viewing Distance: 812.5mm	Camera Height: 1.5m AGL	


Legend:		
<span style="color: red;">■</span> Proposed Development	<span style="color: green;">■</span> Consented Windfarms	<span style="color: purple;">■</span> Scoping Windfarms
<span style="color: black;">■</span> Operational Windfarms	<span style="color: blue;">■</span> Application Windfarms	

Figure 5.21b  
Viewpoint 5: Shalloch on Minnoch  
**Carrick Windfarm**



Existing View

This image provides landscape and visual context only



Cumulative Wireline

Viewpoint OS Grid Reference: 240429, 590769  
 Eye Level: 763.5m  
 Direction of View: 065°


Horizontal Field of View: 90° (cylindrical projection)  
 Nearest Turbine: 6.70km  
 Principal Viewing Distance: 812.5mm

Photographic Equipment: Nikon D750, 50mm Lens  
 Date and Time Taken: 19/09/2020, 15:47  
 Camera Height: 1.5m AGL

Paper Size: 841 x 297mm  
 Image Size: 820 x 130mm


Legend:  
 Proposed Development (Red line)  
 Operational Windfarms (Black line)  
 Consented Windfarms (Green line)  
 Application Windfarms (Blue line)  
 Scoping Windfarms (Purple line)

Figure 5.21c  
 Viewpoint 5: Shalloch on Minnoch  
 Carrick Windfarm



Existing View

This image provides landscape and visual context only



Cumulative Wireline

Viewpoint OS Grid Reference: 240429, 590769	Horizontal Field of View: 90° (cylindrical projection)	Photographic Equipment: Nikon D750, 50mm Lens	Paper Size: 841 x 297mm
Eye Level: 763.5m	Nearest Turbine: 6.70km	Date and Time Taken: 19/09/2020, 15:47	Image Size: 820 x 130mm
Direction of View: 155°	Principal Viewing Distance: 812.5mm	Camera Height: 1.5m AGL	


Legend:		
<span style="color: red;">■</span> Proposed Development	<span style="color: green;">■</span> Consented Windfarms	<span style="color: purple;">■</span> Scoping Windfarms
<span style="color: black;">■</span> Operational Windfarms	<span style="color: blue;">■</span> Application Windfarms	

Figure 5.21d  
Viewpoint 5: Shalloch on Minnoch  
**Carrick Windfarm**



Existing View

This image provides landscape and visual context only



Cumulative Wireline

Viewpoint OS Grid Reference: 240429, 590769  
 Eye Level: 763.5m  
 Direction of View: 245°

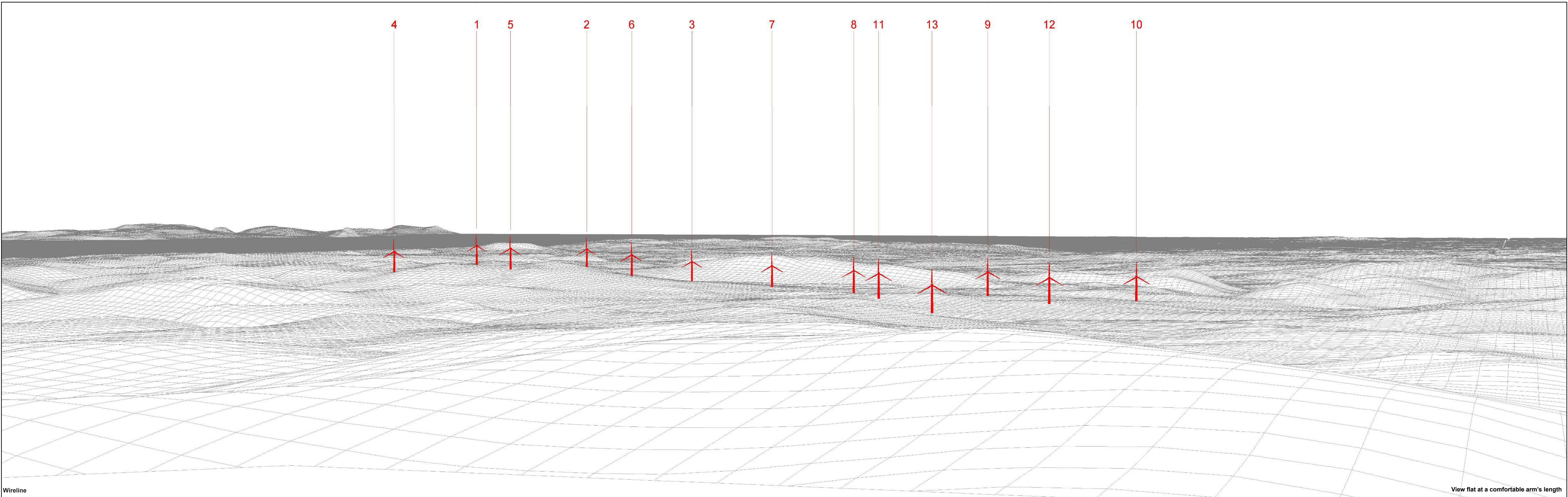
Horizontal Field of View: 90° (cylindrical projection)  
 Nearest Turbine: 6.70km  
 Principal Viewing Distance: 812.5mm

Photographic Equipment: Nikon D750, 50mm Lens  
 Date and Time Taken: 19/09/2020, 15:47  
 Camera Height: 1.5m AGL

Paper Size: 841 x 297mm  
 Image Size: 820 x 130mm

Legend:  
 [Red line] Proposed Development  
 [Black line] Operational Windfarms  
 [Green line] Consented Windfarms  
 [Blue line] Application Windfarms  
 [Purple line] Scoping Windfarms

Figure 5.21e  
 Viewpoint 5: Shalloch on Minnoch  
**Carrick Windfarm**



Wireline

View flat at a comfortable arm's length

Viewpoint OS Grid Reference: 240429, 590769  
 Eye Level: 763.5m  
 Direction of View: 335°

Horizontal Field of View: 53.5° (planar projection)  
 Nearest Turbine: 6.70km  
 Principal Viewing Distance: 812.5mm

Paper Size: 841 x 297mm  
 Image Size: 820 x 260mm


Legend:  
 Proposed Development

Figure 5.21f  
 Viewpoint 5: Shalloch on Minnoch  
**Carrick Windfarm**



Proposed Development Photomontage including Phase 1 Forestry Felling

View flat at a comfortable arm's length

Viewpoint OS Grid Reference: 240429, 590769	Horizontal Field of View: 53.5° (planar projection)	Photographic Equipment: Nikon D750, 50mm Lens	Paper Size: 841 x 297mm
Eye Level: 763.5m	Nearest Turbine: 6.70km	Date and Time Taken: 19/09/2020, 15:47	Image Size: 820 x 260mm
Direction of View: 335°	Principal Viewing Distance: 812.5mm	Camera Height: 1.5m AGL	

NOTE – Proposed Substation Compound extent is indicated on the visualisation as a dashed white coloured line.

Figure 5.21g  
Viewpoint 5: Shalloch on Minnoch  
**Carrick Windfarm**