

Legend

- Proposed Wind Turbine Location
- ▭ Site Boundary
- ▭ Photomontage and Wireline (53.5° HFOV)
- ▭ Photo-panorama and Cumulative Wireline (90° HFOV)

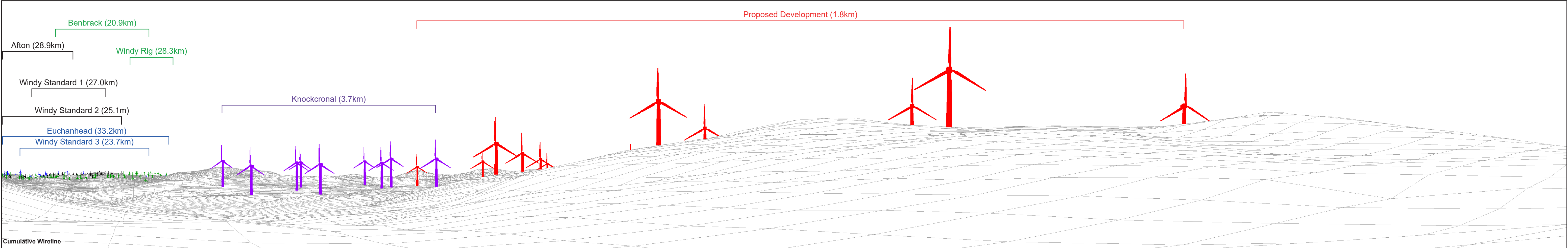
© Crown Copyright 2021. All rights reserved.
 Ordnance Survey Licence 0100031673.

Rev	Date	By	Comment
E	23/09/21	MA	Fifth Issue.
D	23/08/21	MA	Fourth Issue.
C	30/11/20	PM	Third Issue.



Carrick Windfarm
 Figure 5.18a: Viewpoint 2 - NCN7 south-west of Knockinculloch

Drg No	CARRICK_WSP_I_098
Rev	E
Date	30/09/2021
Scale	1:25,000 @ A3



Viewpoint OS Grid Reference: 233040, 600342	Horizontal Field of View: 90° (cylindrical projection)	Photographic Equipment: Nikon D750, 50mm Lens	Paper Size: 841 x 297mm
Eye Level: 313.5m	Nearest Turbine: 1.80km	Date and Time Taken: 17/09/2020, 17:30	Image Size: 820 x 130mm
Direction of View: 127°	Principal Viewing Distance: 812.5mm	Camera Height: 1.5m AGL	

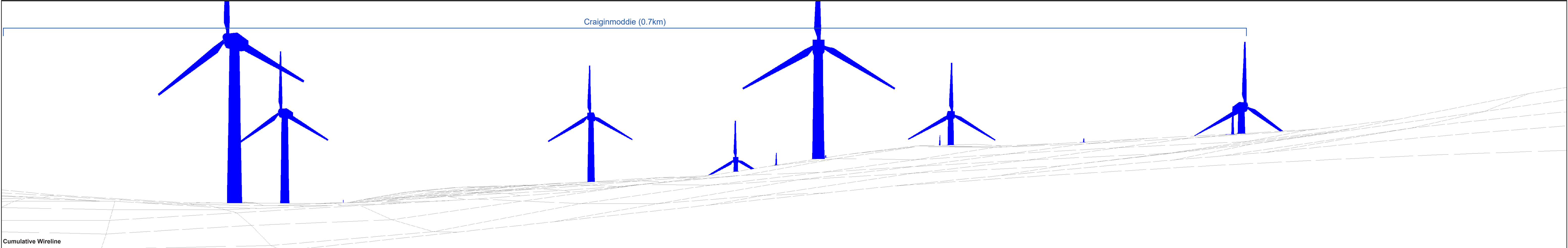
Legend:		
■ Proposed Development	■ Consented Windfarms	■ Scoping Windfarms
■ Operational Windfarms	■ Application Windfarms	

Figure 5.18b
Viewpoint 2: NCN7 south-west of Knockinculloch
Carrick Windfarm



Existing View

This image provides landscape and visual context only

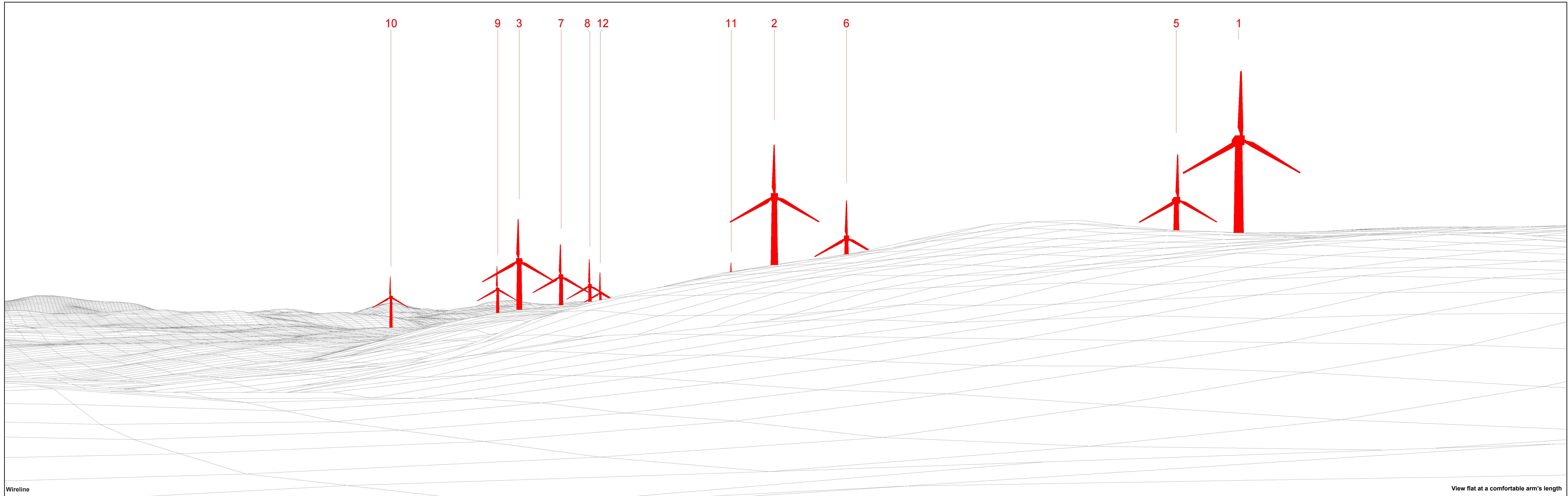


Cumulative Wireline

Viewpoint OS Grid Reference: 233040, 600342	Horizontal Field of View: 90° (cylindrical projection)	Photographic Equipment: Nikon D750, 50mm Lens	Paper Size: 841 x 297mm
Eye Level: 313.5m	Nearest Turbine: 1.80km	Date and Time Taken: 17/09/2020, 17:30	Image Size: 820 x 130mm
Direction of View: 217°	Principal Viewing Distance: 812.5mm	Camera Height: 1.5m AGL	

Legend:		
■ Proposed Development	■ Consented Windfarms	■ Scoping Windfarms
■ Operational Windfarms	■ Application Windfarms	

Figure 5.18c
Viewpoint 2: NCN7 south-west of Knockinculloch
Carrick Windfarm



Wireline

View flat at a comfortable arm's length

Viewpoint OS Grid Reference: 233040, 600342
 Eye Level: 313.5m
 Direction of View: 127°

Horizontal Field of View: 53.5° (planar projection)
 Nearest Turbine: 1.80km
 Principal Viewing Distance: 812.5mm

Paper Size: 841 x 297mm
 Image Size: 820 x 260mm

Legend:
█ Proposed Development

Figure 5.18d
 Viewpoint 2: NCN7 south-west of Knockinculloch
Carrick Windfarm



Proposed Development Photomontage

View flat at a comfortable arm's length

Viewpoint OS Grid Reference: 233040, 600342	Horizontal Field of View: 53.5° (planar projection)	Photographic Equipment: Nikon D750, 50mm Lens	Paper Size: 841 x 297mm
Eye Level: 313.5m	Nearest Turbine: 1.80km	Date and Time Taken: 17/09/2020, 17:30	Image Size: 820 x 260mm
Direction of View: 127°	Principal Viewing Distance: 812.5mm	Camera Height: 1.5m AGL	

Figure 5.18e
Viewpoint 2: NCN7 south-west of Knockinculloch
Carrick Windfarm