

Legend

- Proposed Wind Turbine Location
- ▭ Site Boundary
- ▭ Photomontage and Wireline (53.5° HFOV)
- ▭ Photo-panorama and Cumulative Wireline (90° HFOV)

© Crown Copyright 2021. All rights reserved.
 Ordnance Survey Licence 0100031673.

Rev	Date	By	Comment
E	23/09/21	MA	Fifth Issue.
D	23/08/21	MA	Fourth Issue.
C	30/11/20	PM	Third Issue.



Carrick Windfarm
 Figure 5.17a: Viewpoint 1 - Minor Road near Cornish Hill

Drg No	CARRICK_WSP_I_097
Rev	E
Date	30/09/2021
Scale	1:25,000 @ A3

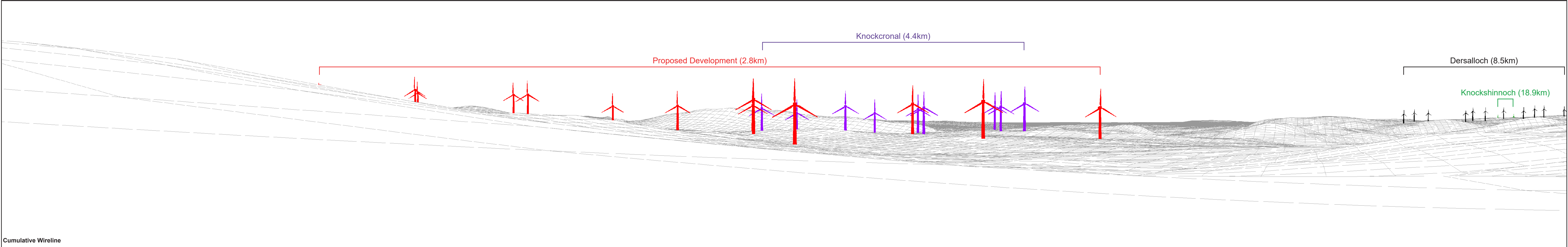
240000

240000



Existing View

This image provides landscape and visual context only



Cumulative Wireline

Viewpoint OS Grid Reference: 239431, 594817	Horizontal Field of View: 90° (cylindrical projection)	Photographic Equipment: Nikon D750, 50mm Lens	Paper Size: 841 x 297mm
Eye Level: 397.5m	Nearest Turbine: 2.88km	Date and Time Taken: 20/09/2020, 11:43	Image Size: 820 x 130mm
Direction of View: 330°	Principal Viewing Distance: 812.5mm	Camera Height: 1.5m AGL	

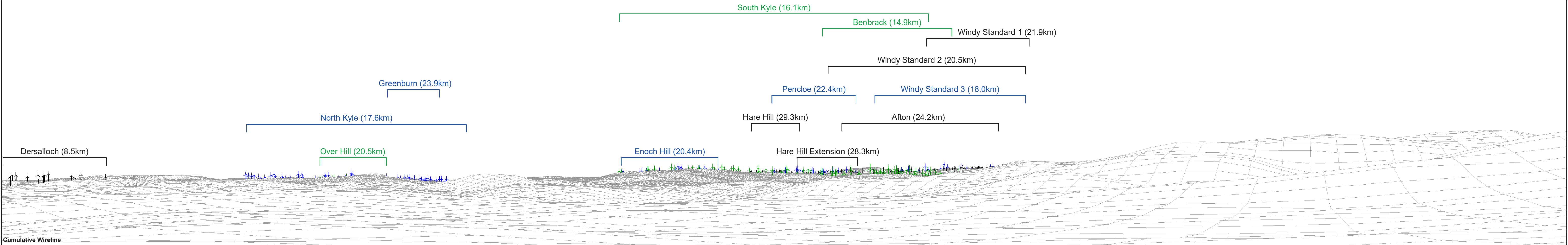
Legend:		
■ Proposed Development	■ Consented Windfarms	■ Scoping Windfarms
■ Operational Windfarms	■ Application Windfarms	

Figure 5.17b
Viewpoint 1: Minor Road near Cornish Hill
Carrick Windfarm



Existing View

This image provides landscape and visual context only

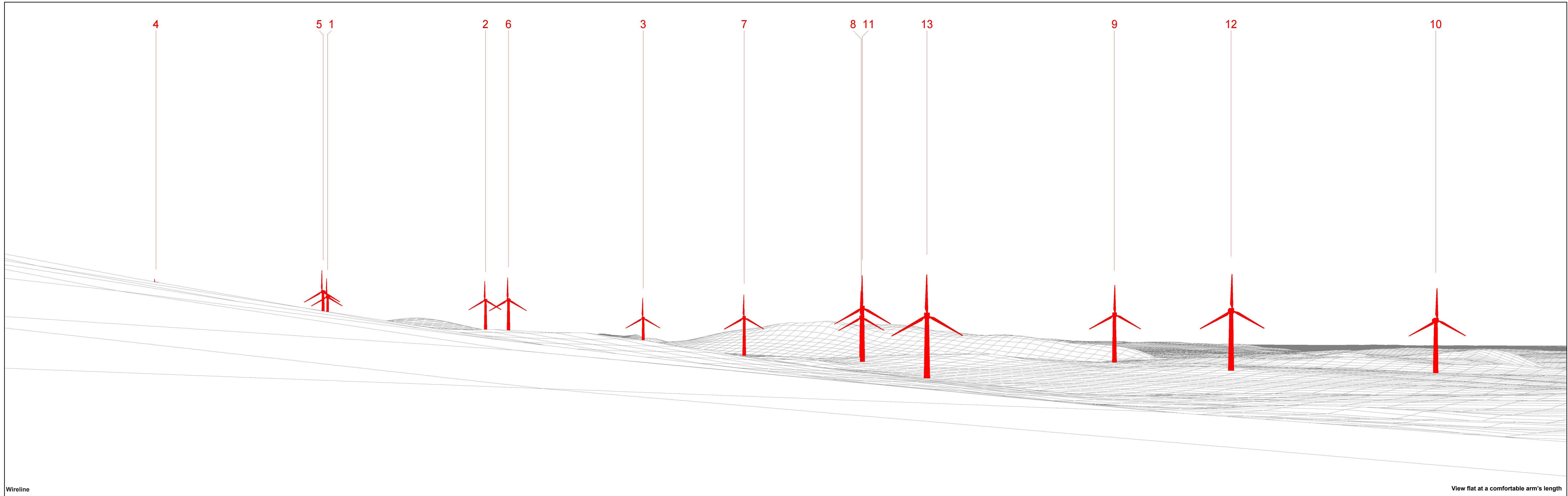


Cumulative Wireline

Viewpoint OS Grid Reference: 239431, 594817	Horizontal Field of View: 90° (cylindrical projection)	Photographic Equipment: Nikon D750, 50mm Lens	Paper Size: 841 x 297mm
Eye Level: 397.5m	Nearest Turbine: 2.88km	Date and Time Taken: 20/09/2020, 11:43	Image Size: 820 x 130mm
Direction of View: 060°	Principal Viewing Distance: 812.5mm	Camera Height: 1.5m AGL	

Legend:	
■ Proposed Development	■ Consented Windfarms
■ Operational Windfarms	■ Application Windfarms

Figure 5.17c
Viewpoint 1: Minor Road near Cornish Hill
Carrick Windfarm



Wireline

View flat at a comfortable arm's length

Viewpoint OS Grid Reference: 239431, 594817	Horizontal Field of View: 53.5° (planar projection)	Paper Size: 841 x 297mm
Eye Level: 397.5m	Nearest Turbine: 2.88km	Image Size: 820 x 260mm
Direction of View: 330°	Principal Viewing Distance: 812.5mm	

Legend:
 Proposed Development

Figure 5.17d
 Viewpoint 1: Minor Road near Cornish Hill
Carrick Windfarm



Proposed Development Photomontage

View flat at a comfortable arm's length

Viewpoint OS Grid Reference: 239431, 594817	Horizontal Field of View: 53.5° (planar projection)	Photographic Equipment: Nikon D750, 50mm Lens	Paper Size: 841 x 297mm
Eye Level: 397.5m	Nearest Turbine: 2.88km	Date and Time Taken: 20/09/2020, 11:43	Image Size: 820 x 260mm
Direction of View: 330°	Principal Viewing Distance: 812.5mm	Camera Height: 1.5m AGL	

Figure 5.17e
Viewpoint 1: Minor Road near Cornish Hill
Carrick Windfarm