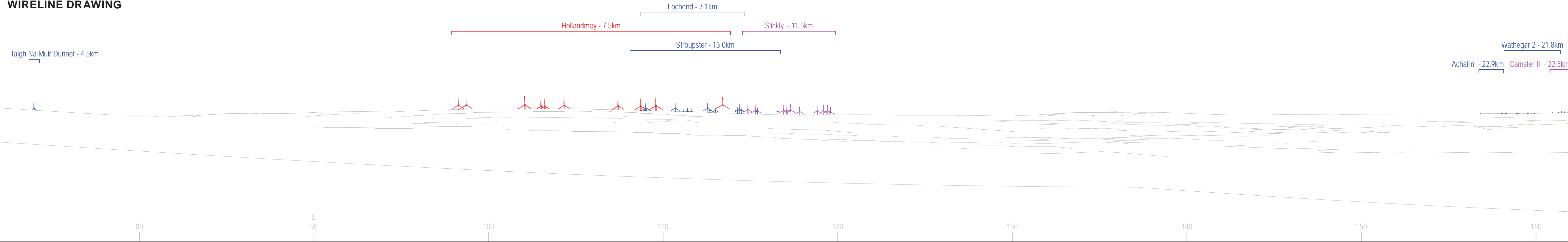



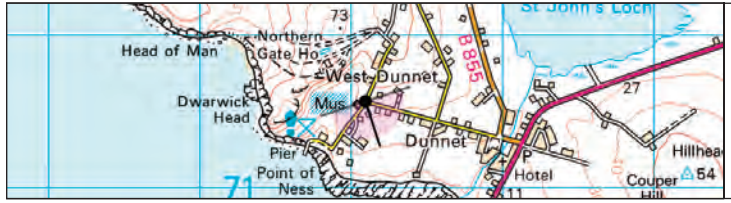
WIRELINE DRAWING



WIRELINE DRAWING



Hollandmey Renewable Energy Development
Figure : 7.40-NS-01-CU
Viewpoint 27: West Dunnet
 Cumulative Wireline: Panel 1



Notes:
 1) This visualisation is a planar projection panorama. View flat at a comfortable arm's length.
 2) This data has been output directly from the wireline model. It ignores screening effects of woodland and other intervening objects.
 3) All directions given as bearings relative to Grid North (BNG).
 4) Location map scale: 1:50,000.

Contains Ordnance Survey data © Crown copyright and database right 2023
 © Crown copyright. All rights reserved. 2023 Licence number: 100023565

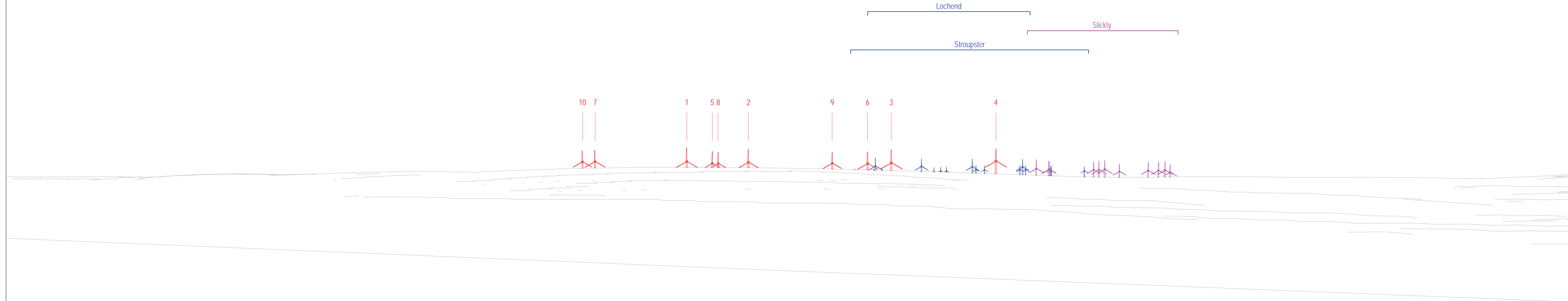
Viewpoint Information:
 Grid Reference: 321095E 971567N
 Ground Height: 35.3m AOD
 Direction of Centre of View: 3 117.00/207.00°
 Horizontal Field of View: 90°
 Vertical Field of View: 14.2°
 Principal Distance: 522mm

Hollandmey Layout Information:
 Layout: hollandmey.wfl
 Hub Height: 84m
 Height to Blade Tip: 149.9m
 Nearest Visible Turbine: T1 @ 7467m
 Number of Sets of Tips Visible: 2 10
 Number of Hubs Visible: 2 10

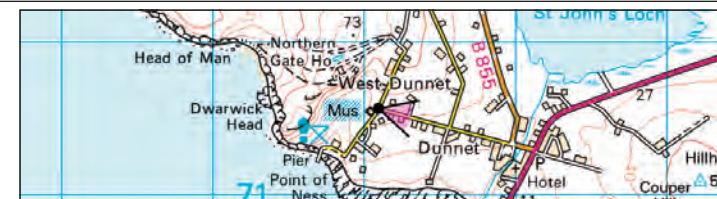
Wireline Key:

	Proposed Development
	Operational / Under Construction
	Consented
	Application Submitted

Date	July 2023	By	DT
Image Size	820 x 130mm	OA	SPB
Paper Size	840 x 297mm	Rev	-
0163-NatureScot-visuals-cumulative-update.indd			



Hollandmey Renewable Energy Development
 Figure : 7.40-NS-02-CU
 Viewpoint 27: West Dunnet
 Wireline Visualisation



Notes:
 1) This visualisation is a planar projection panorama. View flat at a comfortable arm's length.
 2) This data has been output directly from the wireline model. It ignores screening effects of woodland and other intervening objects.
 3) All directions given as bearings relative to Grid North (BNG).
 4) Location map scale: 1:50,000.
 Contains Ordnance Survey data © Crown copyright and database right 2023
 © Crown copyright. All rights reserved. 2023 Licence number: 100020565

Viewpoint Information:
 Grid Reference: 321095E 971567N
 Ground Height: 35.3m AOD
 Direction of Centre of View: 3 105.90°
 Horizontal Field of View: 53.5°
 Vertical Field of View: 18.2°
 Principal Distance: 812.5mm

Hollandmey Layout Information:
 Layout: hollandmey.wfl
 Hub Height: 84m
 Height to Blade Tip: 149.9m
 Nearest Visible Turbine: T1 @ 7467m
 Number of Sets of Tips Visible: 2 10
 Number of Hubs Visible: 2 10

Wireline Key:

 Proposed Development
 Operational / Under Construction
 Consented

Date	July 2023	By	DT
Image Size	820 x 130mm	OA	SPB
Paper Size	840 x 297mm	Rev	-
0163-NatureScot-visuals-cumulative-update.indd			