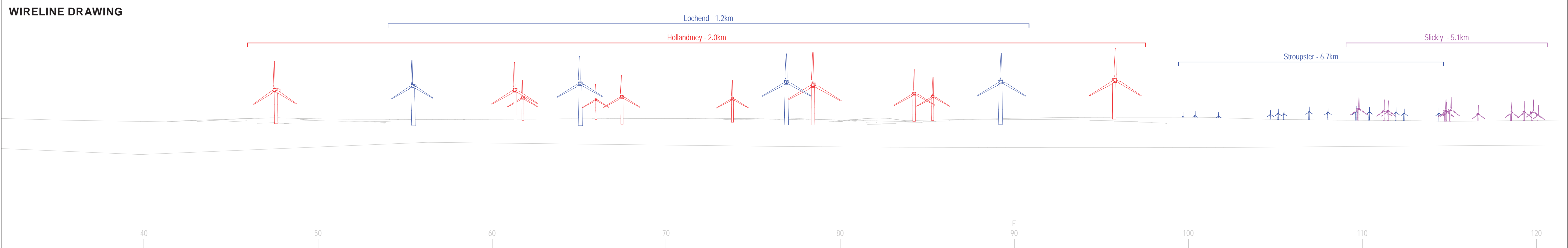


BASELINE PHOTOGRAPH

THIS IMAGE PROVIDES LANDSCAPE AND VISUAL CONTEXT ONLY

WIRELINE DRAWING



Hollandmey Renewable Energy Development

Figure : 7.24-NS-01-CU

Viewpoint 11: Lochend (relocated)

Baseline & Cumulative Wireline: Panel 1



Notes:

- 1) This visualisation is a planar projection panorama. View flat at a comfortable arm's length.
- 2) This data has been output directly from the wireline model; it ignores screening effects of woodland and other intervening objects.
- 3) All directions given as bearings relative to Grid North (BNG).
- 4) Location map scale: 1:50,000.

Contains Ordnance Survey data © Crown copyright and database right 2023  
© Crown copyright. All rights reserved. 2023 Licence number: 100020565

Viewpoint Information:

Grid Reference: 326695E 968450N  
Hub Height: 52m AOD  
Direction of Centre of View: 3 076.80°  
Horizontal Field of View: 90°  
Vertical Field of View: 14.2°  
Principal Distance: 522mm

Photography Information:

Camera: Nikon D810 36.3  
Lens: 50mm Fixed Focal Length  
Camera Height: 1.5m  
Photography Date: 21/06/2023  
Photography Time: 19:00

Hollandmey Layout Information:

Layout: hollandmey.wfl  
Hub Height: 84m  
Height to Blade Tip: 149.9m  
Nearest Visible Turbine: T3 @ 2046m  
Number of Sets of Tips Visible: 2 10  
Number of Hubs Visible: 2 10

Wireline Key:

- Proposed Development
- Operational / Under Construction
- Consented
- Application Submitted

Date July 2023	By DT
Image Size 820 x 130mm	OA SPB
Paper Size 840 x 297mm	Rev -
0163-NatureScot-visuals-cumulative-update.indd	

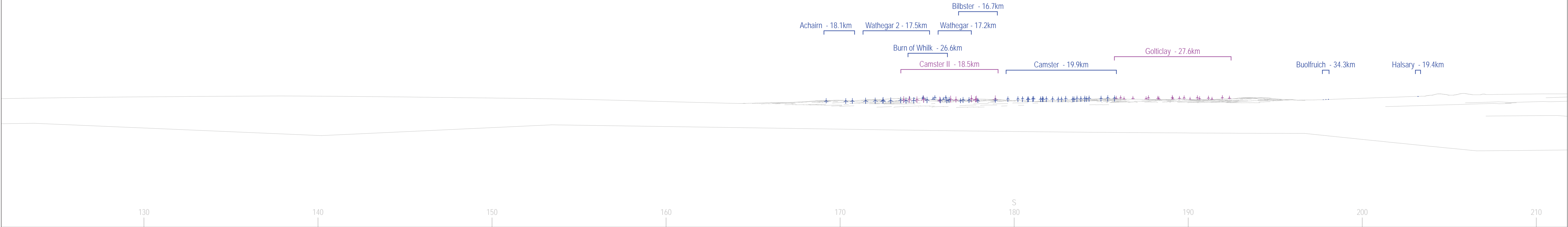




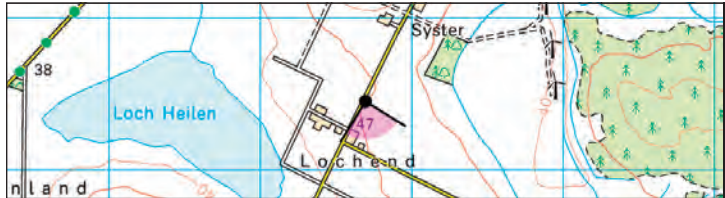
BASELINE PHOTOGRAPH

THIS IMAGE PROVIDES LANDSCAPE AND VISUAL CONTEXT ONLY

WIRELINE DRAWING



Hollandmey Renewable Energy Development  
Figure : 7.24-NS-02-CU  
Viewpoint 11: Lochend (relocated)  
Baseline & Cumulative Wireline: Panel 2



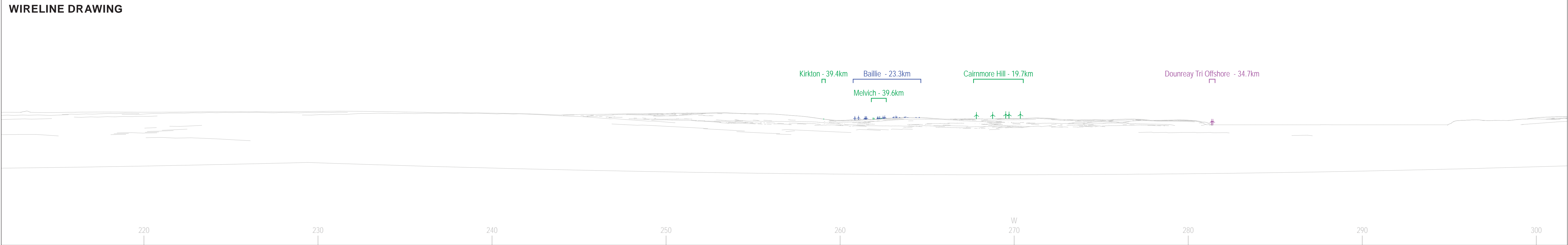
<div>Notes:</div> <div><div>1) This visualisation is a planar projection panorama. View flat at a comfortable arm's length.</div><div>2) This data has been output directly from the wireline model. It ignores screening effects of woodland and other intervening objects.</div><div>3) All directions given as bearings relative to Grid North (BNG).</div><div>4) Location map scale: 1:50,000.</div></div> <div>Contains Ordnance Survey data © Crown copyright and database right 2023</div> <div>© Crown copyright. All rights reserved. 2023 Licence number: 100020565</div>	<div>Viewpoint Information:</div> <div><div>Grid Reference:</div><div>326695E 968450N</div></div> <div><div>Ground Height:</div><div>52m AOD</div></div> <div><div>Direction of Centre of View: <sup>3</sup></div><div>166.80°</div></div> <div><div>Horizontal Field of View:</div><div>90°</div></div> <div><div>Vertical Field of View:</div><div>14.2°</div></div> <div><div>Principal Distance:</div><div>522mm</div></div>	<div>Photography Information:</div> <div><div>Camera:</div><div>Nikon D810 36.3</div></div> <div><div>Lens:</div><div>50mm Fixed Focal Length</div></div> <div><div>Camera Height:</div><div>1.5m</div></div> <div><div>Photography Date:</div><div>21/06/2023</div></div> <div><div>Photography Time:</div><div>19:00</div></div>	<div>Hollandmey Layout Information:</div> <div><div>Layout:</div><div>hollandmey.wfl</div></div> <div><div>Hub Height:</div><div>84m</div></div> <div><div>Height to Blade Tip:</div><div>149.9m</div></div> <div><div>Nearest Visible Turbine:</div><div>T3 @ 2046m</div></div> <div><div>Number of Sets of Tips Visible: <sup>2</sup></div><div>10</div></div> <div><div>Number of Hubs Visible: <sup>2</sup></div><div>10</div></div>	<div>Wireline Key:</div> <div><div><div><div></div></div>Proposed Development</div><div><div><div></div></div>Operational / Under Construction</div><div><div><div></div></div>Consented</div><div><div><div></div></div>Application Submitted</div></div>	<div>Date</div> <div>July 2023</div>	<div>By</div> <div>DT</div>	
	<div>Image Size</div> <div>820 x 130mm</div>		<div>Paper Size</div> <div>840 x 297mm</div>		<div>Rev</div> <div>-</div>		
	<div>0163-NatureScot-visuals-cumulative-update.indd</div>						



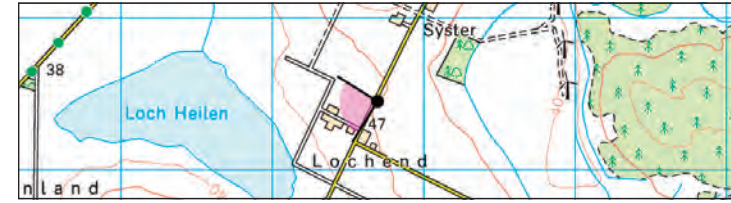






BASELINE PHOTOGRAPH

THIS IMAGE PROVIDES LANDSCAPE AND VISUAL CONTEXT ONLY

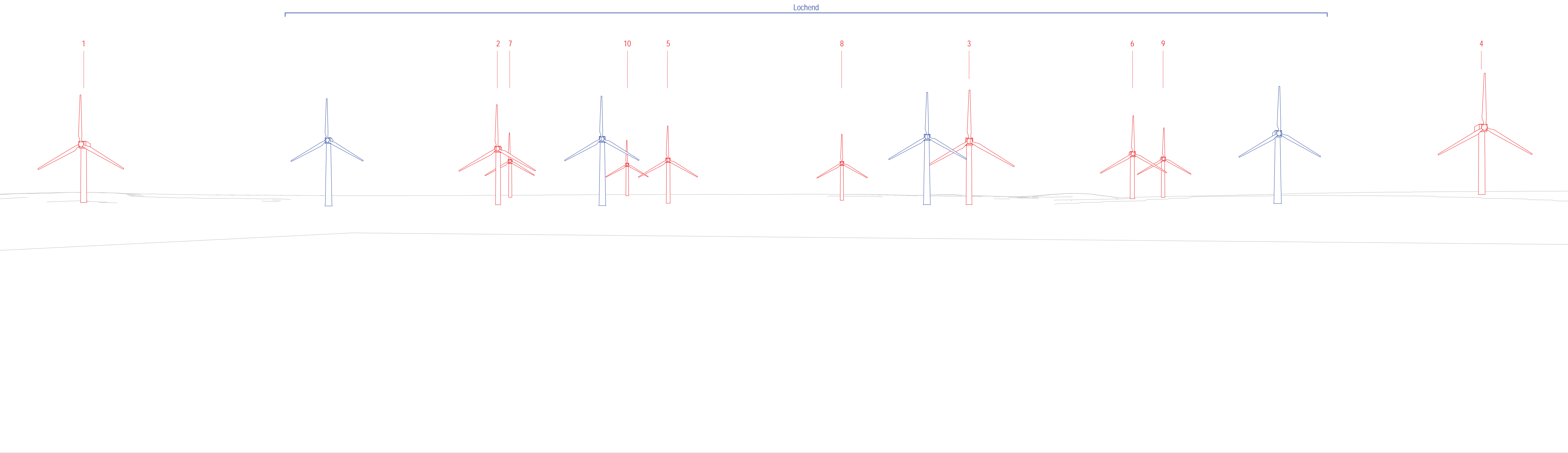


Hollandmey Renewable Energy Development  
Figure : 7.24-NS-03-CU  
Viewpoint 11: Lochend (relocated)  
Baseline & Cumulative Wireline: Panel 3



<b>Notes:</b> <div>1) This visualisation is a planar projection panorama. View flat at a comfortable arm's length.</div> <div>2) This data has been output directly from the wireline model. It ignores screening effects of woodland and other intervening objects.</div> <div>3) All directions given as bearings relative to Grid North (BNG).</div> <div>4) Location map scale: 1:50,000.</div> <div>Contains Ordnance Survey data © Crown copyright and database right 2023</div> <div>© Crown copyright. All rights reserved. 2023 Licence number 100020565</div>	<b>Viewpoint Information:</b> <div>Grid Reference: 326695E 968450N</div> <div>Ground Height: 52m AOD</div> <div>Direction of Centre of View: <sup>3</sup> 256.80°</div> <div>Horizontal Field of View: 90°</div> <div>Vertical Field of View: 14.2°</div> <div>Principal Distance: 522mm</div>	<b>Photography Information:</b> <div>Camera: Nikon D810 36.3</div> <div>Lens: 50mm Fixed Focal Length</div> <div>Camera Height: 1.5m</div> <div>Photography Date: 21/06/2023</div> <div>Photography Time: 19:00</div>	<b>Hollandmey Layout Information:</b> <div>Layout: hollandmey.wfl</div> <div>Hub Height: 84m</div> <div>Height to Blade Tip: 149.9m</div> <div>Nearest Visible Turbine: T3 @ 2046m</div> <div>Number of Sets of Tips Visible: <sup>2</sup> 10</div> <div>Number of Hubs Visible: <sup>2</sup> 10</div>	<b>Wireline Key:</b> <div><div> Proposed Development</div><div> Operational / Under Construction</div><div> Consented</div><div> Application Submitted</div></div>	<div>Date July 2023</div> <div>Image Size 820 x 130mm</div> <div>Paper Size 840 x 297mm</div> <div>0163-NatureScot-visuals-cumulative-update.indd</div>	<div>By DT</div> <div>QA SPB</div> <div>Rev -</div>
---	---	--	---	--	---	---





Hollandmey Renewable Energy Development

Figure : 7.24-NS-04-CU  
Viewpoint 11: Lochend (relocated)  
Wireline Visualisation



**Notes:**

- 1) This visualisation is a planar projection panorama; View flat at a comfortable arm's length.
- 2) This data has been output directly from the wireline model. It ignores screening effects of woodland and other intervening objects.
- 3) All directions given as bearings relative to Grid North (BNG).
- 4) Location map scale: 1:50,000.

Contains Ordnance Survey data © Crown copyright and database right 2023  
© Crown copyright. All rights reserved. 2023 Licence number: 100020565

**Viewpoint Information:**

Grid Reference:	326695E 968450N
Ground Height:	52m AOD
Direction of Centre of View: <sup>3</sup>	071.80°
Horizontal Field of View:	53.5°
Vertical Field of View:	18.2°
Principal Distance:	812.5mm

**Hollandmey Layout Information:**

Layout:	hollandmey.wfl
Hub Height:	84m
Height to Blade Tip:	149.9m
Nearest Visible Turbine:	T3 @ 2046m
Number of Sets of Tips Visible: <sup>2</sup>	10
Number of Hubs Visible: <sup>2</sup>	10

**Wireline Key:**

	Proposed Development
	Operational / Under Construction
	Consented

Date July 2023	By DT
Image Size 820 x 130mm	QA SPB
Paper Size 840 x 297mm	Rev -
0163-NatureScot-visuals-cumulative-update.indd	





PHOTOMONTAGE

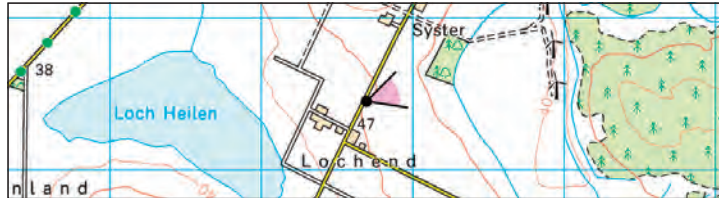
VIEW FLAT AT A COMFORTABLE ARM'S LENGTH  
IF VIEWING THIS IMAGE ON A SCREEN, ENLARGE TO FULL SCREEN HEIGHT

Hollandmey Renewable Energy Development

Figure : 7.24-NS-05-CU

Viewpoint 11: Lochend (relocated)

Photomontage Visualisation



**Notes:**

- 1) This visualisation is a planar projection panorama. View flat at a comfortable arm's length.
- 2) This data has been output directly from the wireline model. It ignores screening effects of woodland and other intervening objects.
- 3) All directions given as bearings relative to Grid North (BNG).
- 4) Location map scale: 1:50,000.

Contains Ordnance Survey data © Crown copyright and database right 2023  
© Crown copyright. All rights reserved. 2023 Licence number: 100020565

**Viewpoint Information:**

Grid Reference:	326695E 968450N
Ground Height:	52m AOD
Direction of Centre of View: <sup>3</sup>	071.80°
Horizontal Field of View:	53.5°
Vertical Field of View:	18.2°
Principal Distance:	812.5mm

**Photography Information:**

Camera:	Nikon D810 36.3
Lens:	50mm Fixed Focal Length
Camera Height:	1.5m
Photography Date:	21/06/2023
Photography Time:	19:00

**Hollandmey Layout Information:**

Layout:	hollandmey.wfl
Hub Height:	84m
Height to Blade Tip:	149.9m
Nearest Visible Turbine:	T3 @ 2046m
Number of Sets of Tips Visible: <sup>2</sup>	10
Number of Hubs Visible: <sup>2</sup>	10

Date	By
July 2023	DT
Image Size	OA
820 x 130mm	SPB
Paper Size	Rev
840 x 297mm	-
0163-NatureScot-visuals-cumulative-update.indd	