




BASELINE PHOTOGRAPH

THIS IMAGE PROVIDES LANDSCAPE AND VISUAL CONTEXT ONLY

WIRELINE DRAWING



Hollandmey Renewable Energy Development

Figure : 7.23-NS-01-CU

Viewpoint 10: A99 Warth Hill (relocated)

Baseline & Cumulative Wireline: Panel 1



Notes:

- 1) This visualisation is a planar projection panorama. View flat at a comfortable arm's length.
- 2) This data has been output directly from the wireline model. It ignores screening effects of woodland and other intervening objects.
- 3) All directions given as bearings relative to Grid North (BNG).
- 4) Location map scale: 1:50,000.

Contains Ordnance Survey data © Crown copyright and database right 2023
© Crown copyright. All rights reserved. 2023 Licence number: 100023565

Viewpoint Information:

Grid Reference: 337032E 969251N
Ground Height: 71.6m AOD
Direction of Centre of View: ³ 259.70°
Horizontal Field of View: 90°
Vertical Field of View: 14.2°
Principal Distance: 522mm

Photography Information:

Camera: Nikon D810 36.3
Lens: 50mm Fixed Focal Length
Camera Height: 1.5m
Photography Date: 22/06/2023
Photography Time: 08:15

Hollandmey Layout Information:

Layout: hollandmey.wfl
Hub Height: 84m
Height to Blade Tip: 149.9m
Nearest Visible Turbine: T10 @ 6511m
Number of Sets of Tips Visible: ² 10
Number of Hubs Visible: ² 10

Wireline Key:


- Proposed Development
- Operational / Under Construction
- Consented
- Application Submitted

Date July 2023	By DT
Image Size 820 x 130mm	OA SPB
Paper Size 840 x 297mm	Rev -
0163-NatureScot-visuals-cumulative-update.indd	



BASELINE PHOTOGRAPH

THIS IMAGE PROVIDES LANDSCAPE AND VISUAL CONTEXT ONLY



Hollandmey Renewable Energy Development
Figure : 7.23-NS-02-CU
Viewpoint 10: A99 Warth Hill (relocated)
Baseline & Cumulative Wireline: Panel 2



Notes:

- 1) This visualisation is a planar projection panorama; View flat at a comfortable arm's length.
- 2) This data has been output directly from the wireline model; It ignores screening effects of woodland and other intervening objects.
- 3) All directions given as bearings relative to Grid North (BNG).
- 4) Location map scale: 1:50,000.

Contains Ordnance Survey data © Crown copyright and database right 2023
© Crown copyright. All rights reserved. 2023 Licence number: 100023565

Viewpoint Information:

Grid Reference:	337032E 969251N
Ground Height:	71.6m AOD
Direction of Centre of View: ³	259.70°
Horizontal Field of View:	90°
Vertical Field of View:	14.2°
Principal Distance:	522mm


Photography Information:

Camera:	Nikon D810 36.3
Lens:	50mm Fixed Focal Length
Camera Height:	1.5m
Photography Date:	22/06/2023
Photography Time:	08:15

Hollandmey Layout Information:

Layout:	hollandmey.wfl
Hub Height:	84m
Height to Blade Tip:	149.9m
Nearest Visible Turbine:	T10 @ 6511m
Number of Sets of Tips Visible: ²	10
Number of Hubs Visible: ²	10

Wireline Key: Proposed Development Operational / Under Construction Consented Application Submitted	Date July 2023	By DT
	Image Size 820 x 130mm	OA SPB
	Paper Size 840 x 297mm	Rev -
	0163-NatureScot-visuals-cumulative-update.indd	



Hollandmey Renewable Energy Development

Figure : 7.23-NS-03-CU

Viewpoint 10: A99 Warth Hill (relocated)

Wireline Visualisation



Notes:

- 1) This visualisation is a planar projection panorama; View flat at a comfortable arm's length.
- 2) This data has been output directly from the wireline model; It ignores screening effects of woodland and other intervening objects.
- 3) All directions given as bearings relative to Grid North (BNG).
- 4) Location map scale: 1:50,000.

Contains Ordnance Survey data © Crown copyright and database right 2023
© Crown copyright. All rights reserved. 2023 Licence number: 100020565

Viewpoint Information:

Grid Reference: 337032E 969251N
Ground Height: 71.6m AOD
Direction of Centre of View: ³ 261.30°
Horizontal Field of View: 53.5°
Vertical Field of View: 18.2°
Principal Distance: 812.5mm

Hollandmey Layout Information:

Layout: hollandmey.wfl
Hub Height: 84m
Height to Blade Tip: 149.9m
Nearest Visible Turbine: T10 @ 6511m
Number of Sets of Tips Visible: ² 10
Number of Hubs Visible: ² 10

Wireline Key:

- Proposed Development
- Operational / Under Construction
- Consented

Date July 2023	By DT
Image Size 820 x 130mm	OA SPB
Paper Size 840 x 297mm	Rev -
0163-NatureScot-visuals-cumulative-update.indd	



PHOTOMONTAGE

VIEW FLAT AT A COMFORTABLE ARM'S LENGTH
IF VIEWING THIS IMAGE ON A SCREEN, ENLARGE TO FULL SCREEN HEIGHT

Hollandmey Renewable Energy Development
Figure : 7.23-NS-04-CU
Viewpoint 10: A99 Warth Hill (relocated)
Photomontage Visualisation



Notes:
1) This visualisation is a planar projection panorama. View flat at a comfortable arm's length.
2) This data has been output directly from the wireline model. It ignores screening effects of woodland and other intervening objects.
3) All directions given as bearings relative to Grid North (BNG).
4) Location map scale: 1:50,000.

Contains Ordnance Survey data © Crown copyright and database right 2023
© Crown copyright. All rights reserved. 2023 Licence number: 100020565

Viewpoint Information:
Grid Reference: 337032E 969251N
Ground Height: 71.6m AOD
Direction of Centre of View: ³ 261.30°
Horizontal Field of View: 53.5°
Vertical Field of View: 18.2°
Principal Distance: 812.5mm

Photography Information:
Camera: Nikon D810 36.3
Lens: 50mm Fixed Focal Length
Camera Height: 1.5m
Photography Date: 22/06/2023
Photography Time: 08:15

Hollandmey Layout Information:
Layout: hollandmey.wfl
Hub Height: 84m
Height to Blade Tip: 149.9m
Nearest Visible Turbine: T10 @ 6511m
Number of Sets of Tips Visible: ² 10
Number of Hubs Visible: ² 10

Date July 2023	By DT
Image Size 820 x 130mm	QA SPB
Paper Size 840 x 297mm	Rev -
0163-NatureScot-visuals-cumulative-update.indd	